

Moggill Creek Flood Study

Volume 2 of 2

Flood Mapping

Prepared by Brisbane City Council's, City Projects Office

June 2016

Flood Study Report Disclaimer

The Brisbane City Council ("Council") has prepared this report as a general reference source only and has taken all reasonable measures to ensure that the material contained in this report is as accurate as possible at the time of publication. However, the Council makes no representation and gives no warranty about the accuracy, reliability, completeness or suitability for any particular purpose of the information and the user uses and relies upon the information in this report at its own sole risk and liability. Council is not liable for errors or omissions in this report. To the full extent that it is able to do so in law, the Council disclaims all liability, (including liability in negligence), for any loss, damage or costs, (including indirect and consequential loss and damage), caused by or arising from anyone using or relying on the information in this report for any purpose whatsoever.

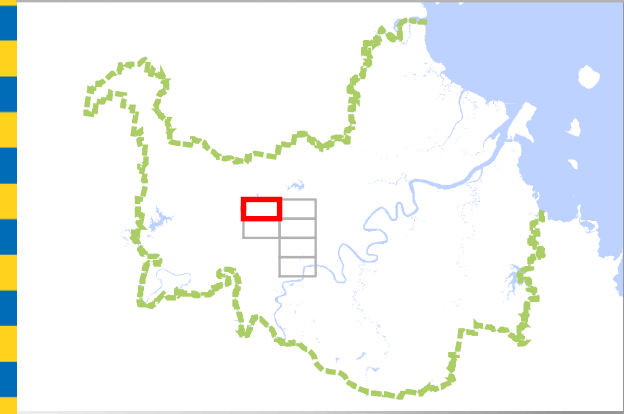
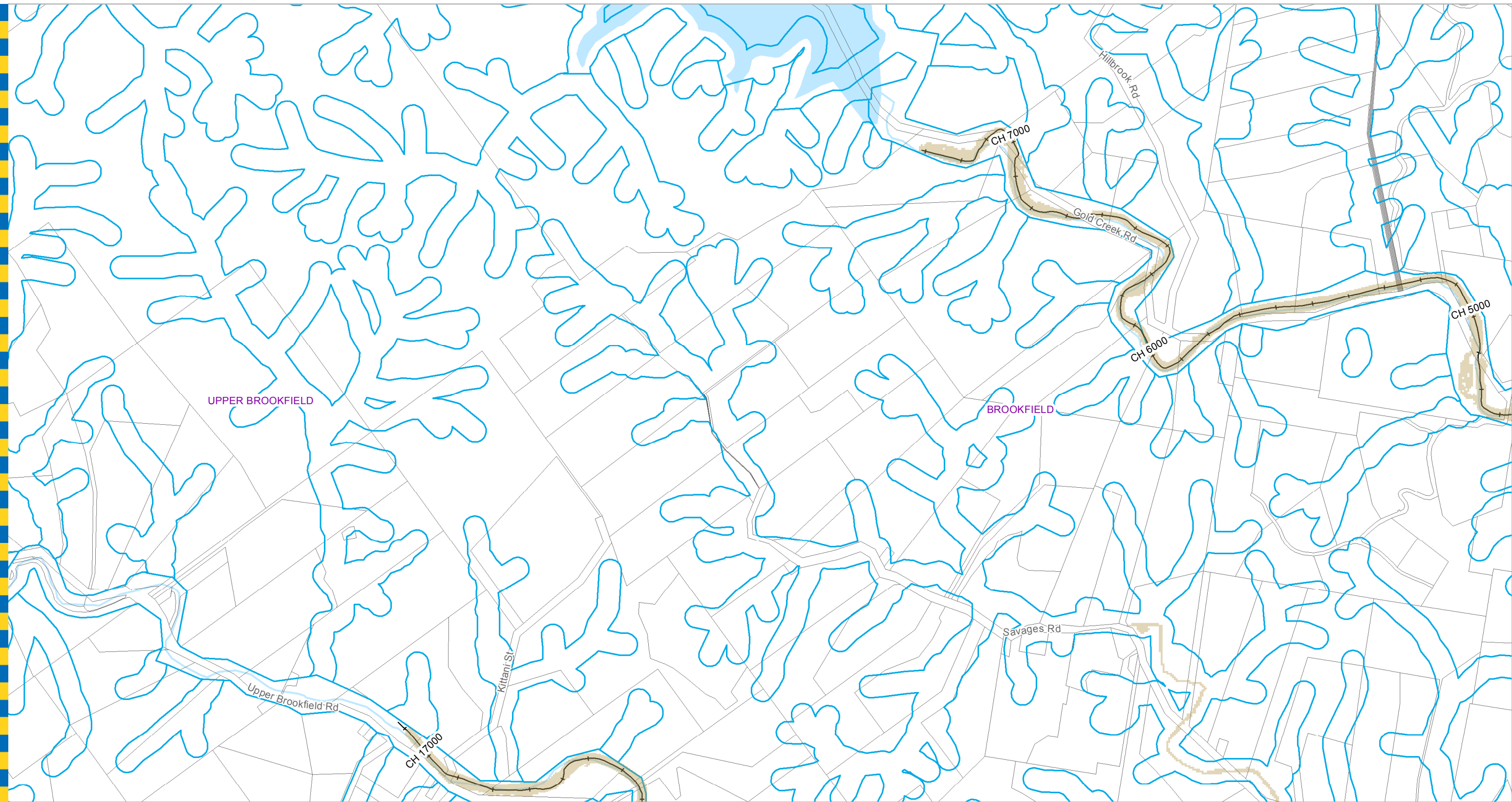
Flood information and studies regarding the Brisbane City Council local government area are periodically reviewed and updated by the Council. Changes may be periodically made to the flood study information. These changes may or may not be incorporated in any new version of the flood study publication. It is the responsibility of the user to ensure that the report being referred to is the most current and that the information in such report is the most up-to-date information available.

This report is subject to copyright law. No part may be reproduced by any process except in accordance with the provisions of the Copyright Act 1968.







Dedicated to a better Brisbane

page intentionally left blank



Legend

-  AMTD Line
-  City Plan Waterway Corridors
-  Flood Inundation Extent
-  Waterway/Waterbody

DATA INFORMATION

The flood maps must be read in conjunction with the flood study report and interpreted by a qualified professional engineer. The flood maps are based on the best data available to Brisbane City Council ("Council") at the time the maps were developed. Council, and the copyright owners listed below, give no warranty in relation to the data (including accuracy, reliability, completeness, currency or suitability) presented in these maps and the user uses and relies upon the data in the maps at its own sole risk and liability. Council is not liable for errors or omissions in the flood maps. To the full extent that it is able to do so in law, the Council disclaims all liability (including without limitation, liability in negligence) for any loss, damage or costs (including indirect and consequential loss and damage), caused by or arising from anyone using or relying on the data contained in the flood maps for any purpose whatsoever.

©Brisbane City Council (Unless stated below)
 Cadastre © 2013 Department of Natural Resources and Mines 2012 NAVTEQ Street Data
 © 2012 NAVTEQ; 2007 Aerial Imagery ©2007 Furgo Spatial Solutions; 2005 Aerial Imagery ©2005 QASCO; 2005 Brisway © 2009 Melway Publishing; 2005 DigitalGlobe
 Quickbird Satellite Imagery © 2005 DigitalGlobe; 2002 Contours © 2002 AAMHatch




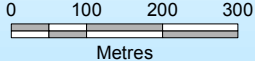
Dedicated to a better Brisbane

**Moggill Creek
 50% AEP Flood Extent Map
 - Page 1 of 6**

For Information Only - Not Council Policy

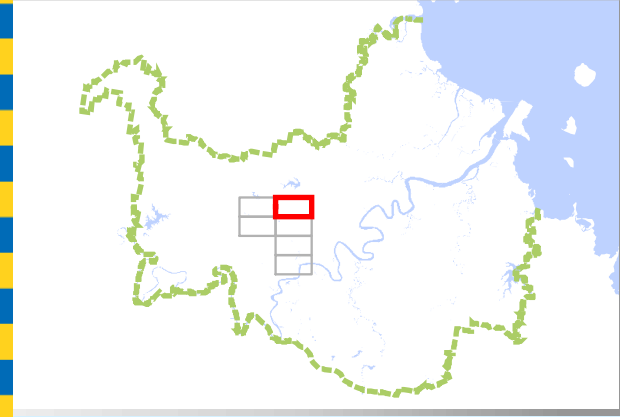
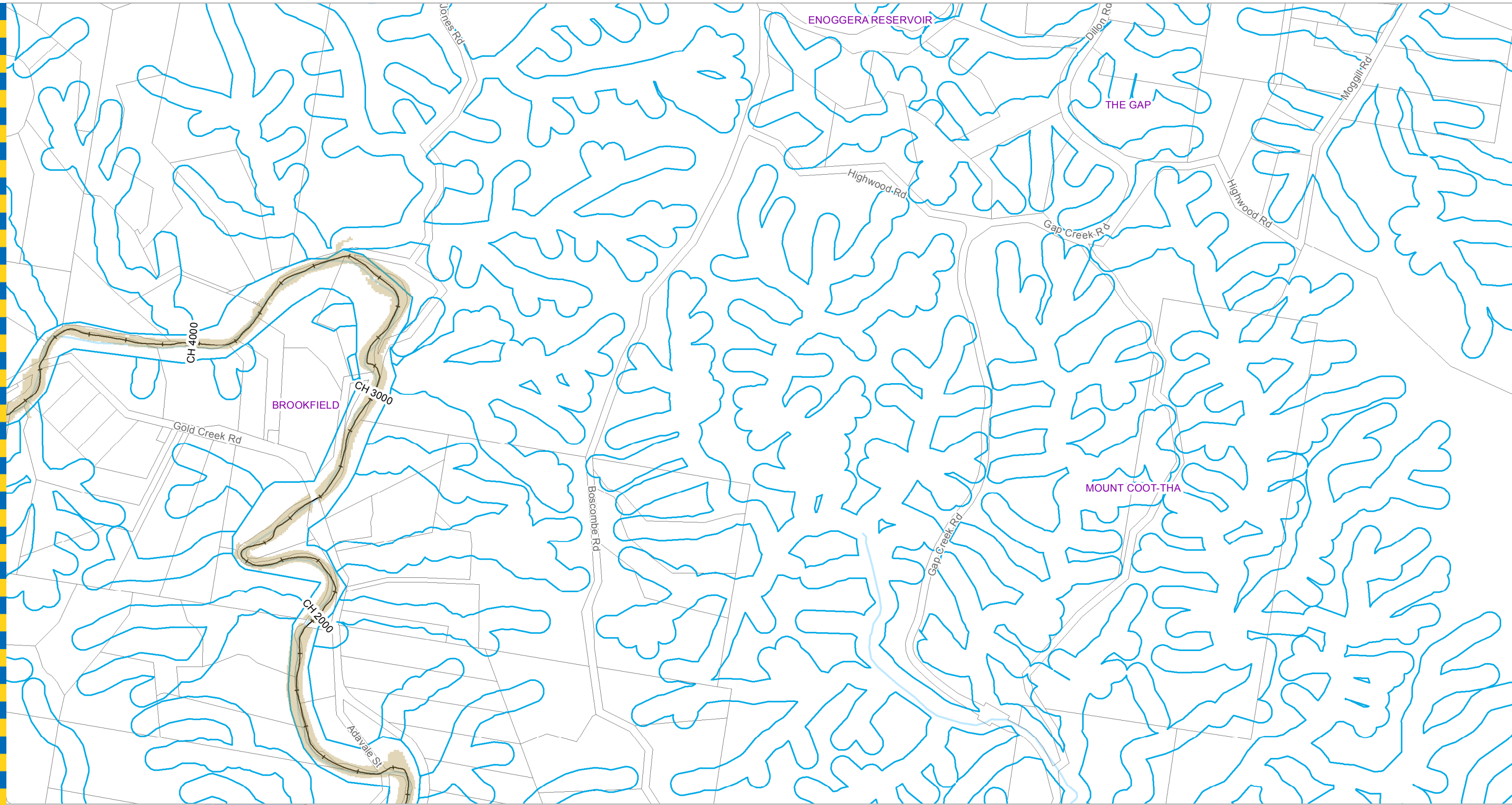
Prepared by Brisbane City Council
 City Projects Office
 GPO Box 1434
 Brisbane Qld 4001

For more information
 visit www.brisbane.qld.gov.au
 or call (07) 3403 8888

Prepared : 099858
 Checked : NC
 Revision : 0
 Publication Date : 01 Jul 2016
 Project Number : 160277

File : G:\BICD\Proj16\160277_Moggill_Creek_Flood_Study\ArcGIS\GDS_160277_Moggill_Creek_Flood_Study_2y_009.mxd



- Legend**
- AMTD Line
 - City Plan Waterway Corridors
 - Flood Inundation Extent
 - Waterway/Waterbody

DATA INFORMATION
 The flood maps must be read in conjunction with the flood study report and interpreted by a qualified professional engineer. The flood maps are based on the best data available to Brisbane City Council ("Council") at the time the maps were developed. Council, and the copyright owners listed below, give no warranty in relation to the data (including accuracy, reliability, completeness, currency or suitability) presented in these maps and the user uses and relies upon the data in the maps at its own sole risk and liability. Council is not liable for errors or omissions in the flood maps. To the full extent that it is able to do so in law, the Council disclaims all liability (including without limitation, liability in negligence) for any loss, damage or costs (including indirect and consequential loss and damage), caused by or arising from anyone using or relying on the data contained in the flood maps for any purpose whatsoever.
 ©Brisbane City Council (Unless stated below)
 Cadastre © 2013 Department of Natural Resources and Mines 2012 NAVTEQ Street Data
 © 2012 NAVTEQ; 2007 Aerial Imagery ©2007 Furgio Spatial Solutions; 2005 Aerial Imagery ©2005 QASCO; 2005 Brisway © 2009 Melway Publishing; 2005 DigitalGlobe
 Quickbird Satellite Imagery © 2005 DigitalGlobe; 2002 Contours © 2002 AAMHatch



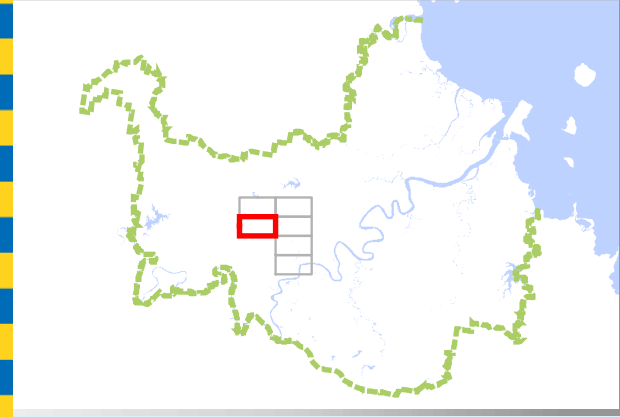
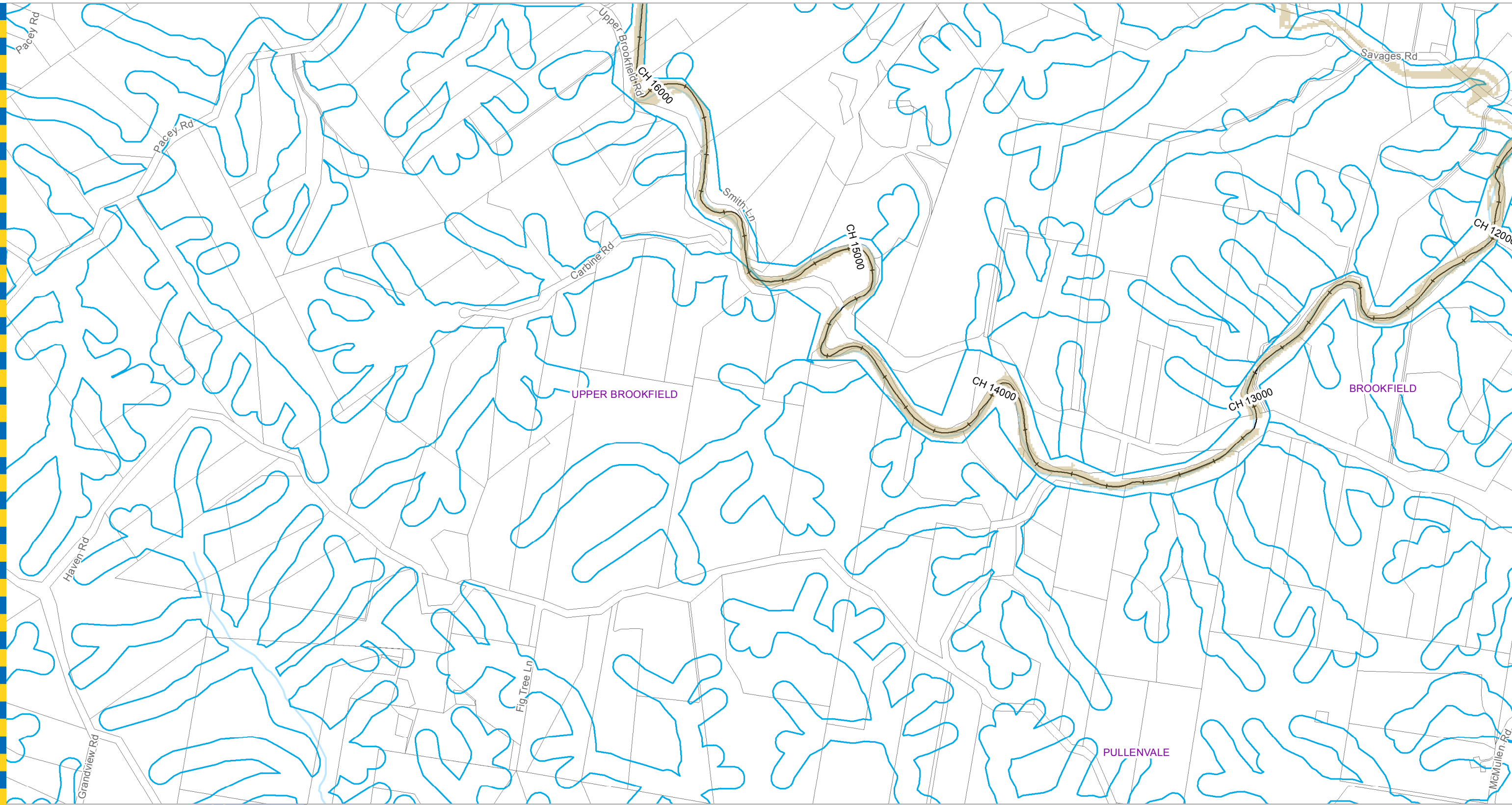
Dedicated to a better Brisbane

**Moggill Creek
 50% AEP Flood Extent Map
 - Page 2 of 6**

For Information Only - Not Council Policy

Prepared : 099858
 Checked : NC
 Revision : 0
 Publication Date : 01 Jul 2016
 Project Number : 160277

Prepared by Brisbane City Council
 City Projects Office
 GPO Box 1434
 Brisbane Qld 4001
 For more information
 visit www.brisbane.qld.gov.au
 or call (07) 3403 8888



Legend

- AMTD Line
- City Plan Waterway Corridors
- Flood Inundation Extent
- Waterway/Waterbody

DATA INFORMATION
 The flood maps must be read in conjunction with the flood study report and interpreted by a qualified professional engineer. The flood maps are based on the best data available to Brisbane City Council ("Council") at the time the maps were developed. Council, and the copyright owners listed below, give no warranty in relation to the data (including accuracy, reliability, completeness, currency or suitability) presented in these maps and the user uses and relies upon the data in the maps at its own sole risk and liability. Council is not liable for errors or omissions in the flood maps. To the full extent that it is able to do so in law, the Council disclaims all liability (including without limitation, liability in negligence) for any loss, damage or costs (including indirect and consequential loss and damage), caused by or arising from anyone using or relying on the data contained in the flood maps for any purpose whatsoever.
 ©Brisbane City Council (Unless stated below)
 Cadastre © 2013 Department of Natural Resources and Mines 2012 NAVTEQ Street Data © 2012 NAVTEQ; 2007 Aerial Imagery ©2007 Furgo Spatial Solutions; 2005 Aerial Imagery ©2005 QASCO; 2005 Brisway © 2009 Melway Publishing; 2005 DigitalGlobe Quickbird Satellite Imagery © 2005 DigitalGlobe; 2002 Contours © 2002 AAMHatch



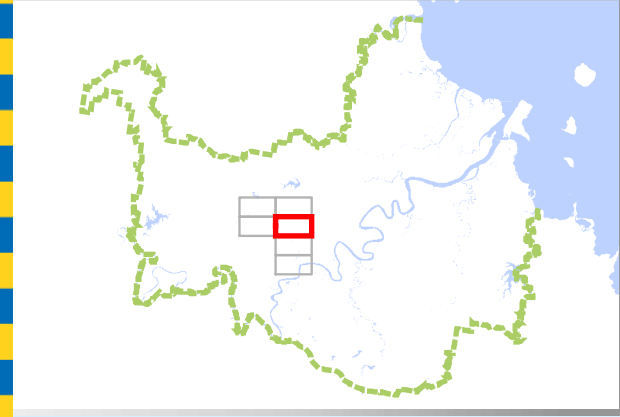
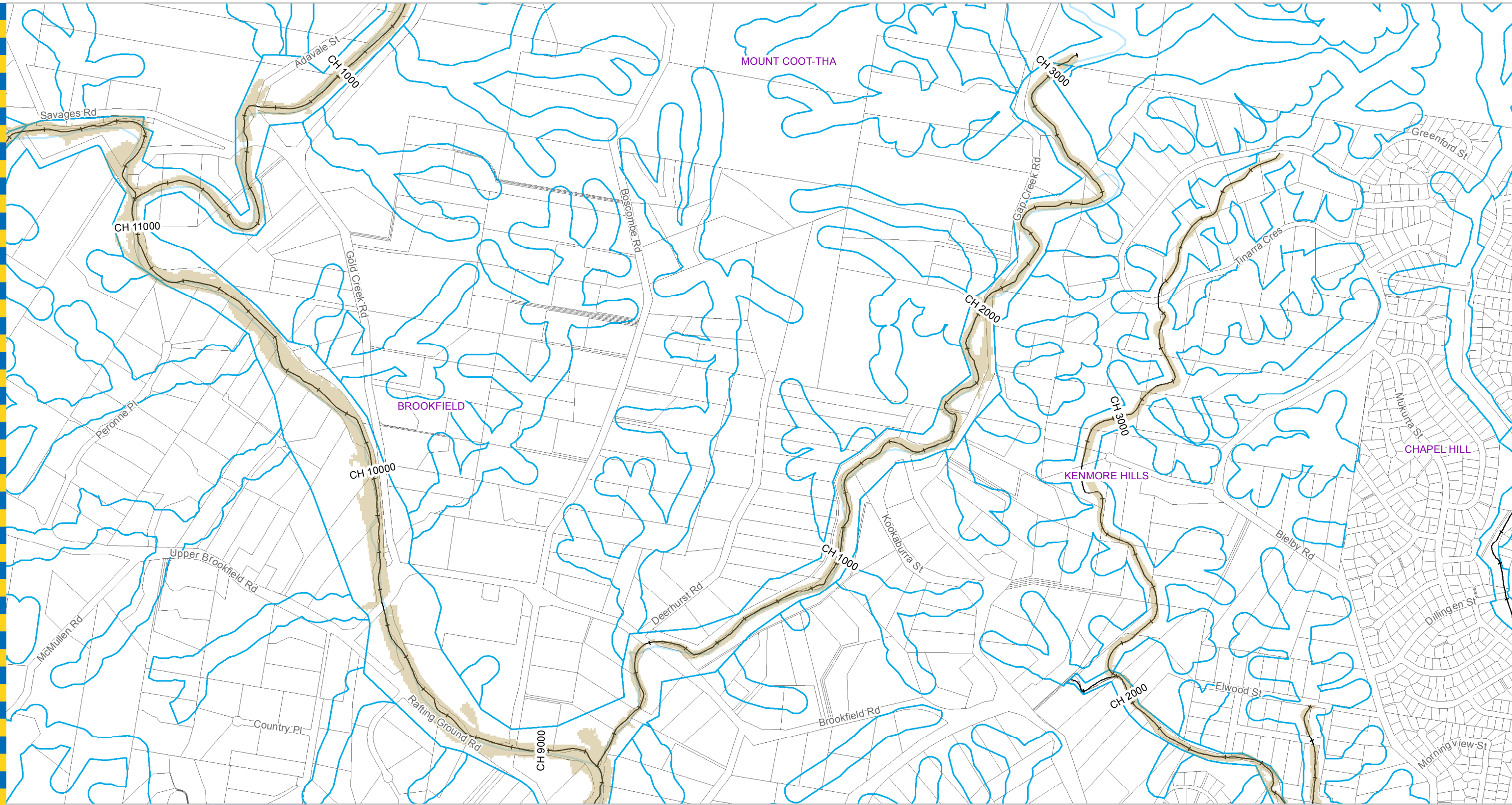
Dedicated to a better Brisbane

**Moggill Creek
 50% AEP Flood Extent Map
 - Page 3 of 6**

For Information Only - Not Council Policy

Prepared : 099858
 Checked : NC
 Revision : 0
 Publication Date : 01 Jul 2016
 Project Number : 160277
 File : G:\BICD\Proj16\160277_Moggill_Creek_Flood_Study\ArcGIS\GDS_160277_Moggill_Creek_Flood_Study_2y_009.mxd

Prepared by Brisbane City Council
 City Projects Office
 GPO Box 1434
 Brisbane Qld 4001
 For more information
 visit www.brisbane.qld.gov.au
 or call (07) 3403 8888



- Legend**
- AMTD Line
 - City Plan Waterway Corridors
 - Flood Inundation Extent
 - Waterway/Waterbody

DATA INFORMATION
 The flood maps must be read in conjunction with the flood study report and interpreted by a qualified professional engineer. The flood maps are based on the best data available to Brisbane City Council ("Council") at the time the maps were developed. Council, and the copyright owners listed below, give no warranty in relation to the data (including accuracy, reliability, completeness, currency or suitability) presented in these maps and the user uses and relies upon the data in the maps at its own sole risk and liability. Council is not liable for errors or omissions in the flood maps. To the full extent that it is able to do so in law, the Council disclaims all liability (including without limitation, liability in negligence) for any loss, damage or costs (including indirect and consequential loss and damage), caused by or arising from anyone using or relying on the data contained in the flood maps for any purpose whatsoever.
 ©Brisbane City Council (Unless stated below)
 Cadastre © 2013 Department of Natural Resources and Mines 2012 NAVTEQ Street Data
 © 2012 NAVTEQ; 2007 Aerial Imagery ©2007 Furgo Spatial Solutions; 2005 Aerial Imagery ©2005 QASCO; 2005 Brisway © 2009 Melway Publishing; 2005 DigitalGlobe
 Quickbird Satellite Imagery © 2005 DigitalGlobe; 2002 Contours © 2002 AAMHatch



Dedicated to a better Brisbane

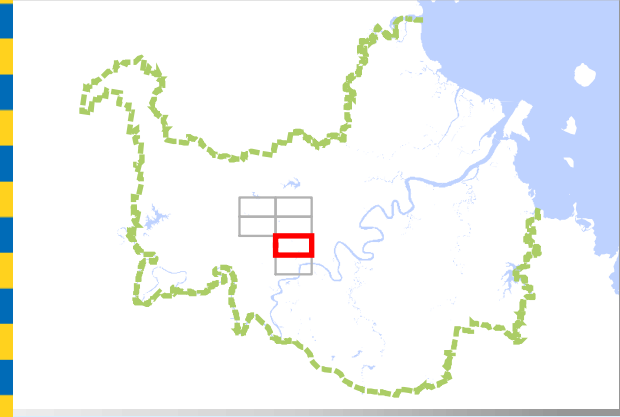
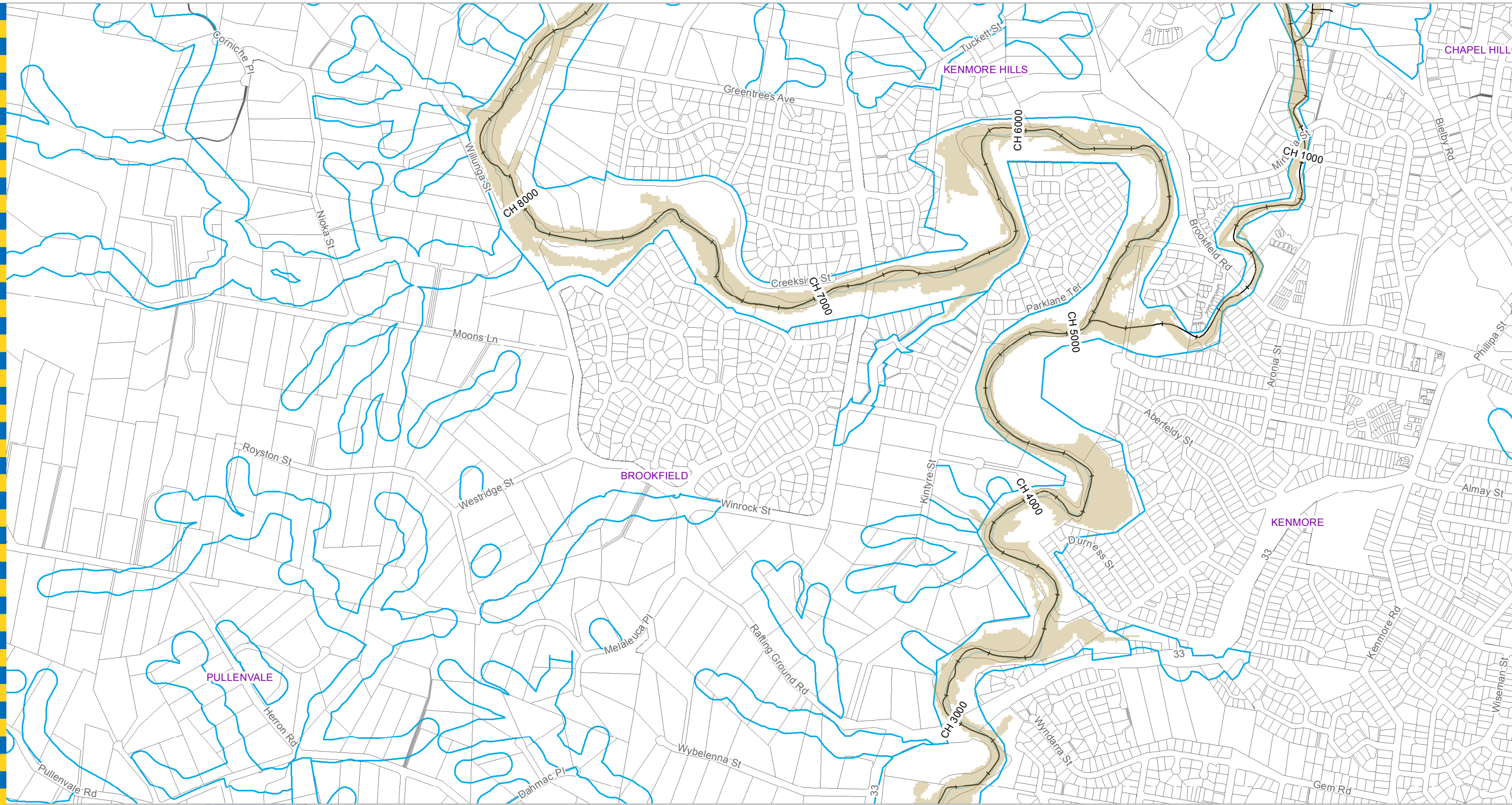
**Moggill Creek
 50% AEP Flood Extent Map
 - Page 4 of 6**

For Information Only - Not Council Policy

Prepared : 099858
 Checked : NC
 Revision : 0
 Publication Date : 01 Jul 2016
 Project Number : 160277
 File : G:\B\ICD\Proj16\160277_Moggill_Creek_Flood_Study\ArcGIS\GDS_160277_Moggill_Creek_Flood_Study_2y_009.mxd

Prepared by Brisbane City Council
 City Projects Office
 GPO Box 1434
 Brisbane Qld 4001
 For more information
 visit www.brisbane.qld.gov.au
 or call (07) 3403 8888

GDS - 160277 - 009



- Legend**
- AMTD Line
 - City Plan Waterway Corridors
 - Flood Inundation Extent
 - Waterway/Waterbody

DATA INFORMATION
 The flood maps must be read in conjunction with the flood study report and interpreted by a qualified professional engineer. The flood maps are based on the best data available to Brisbane City Council ("Council") at the time the maps were developed. Council, and the copyright owners listed below, give no warranty in relation to the data (including accuracy, reliability, completeness, currency or suitability) presented in these maps and the user uses and relies upon the data in the maps at its own sole risk and liability. Council is not liable for errors or omissions in the flood maps. To the full extent that it is able to do so in law, the Council disclaims all liability (including without limitation, liability in negligence) for any loss, damage or costs (including indirect and consequential loss and damage), caused by or arising from anyone using or relying on the data contained in the flood maps for any purpose whatsoever.
 ©Brisbane City Council (Unless stated below)
 Cadastre © 2013 Department of Natural Resources and Mines 2012 NAVTEQ Street Data
 © 2012 NAVTEQ; 2007 Aerial Imagery ©2007 Furgu Spatial Solutions; 2005 Aerial Imagery ©2005 QASCO; 2005 Brisway © 2009 Melway Publishing; 2005 DigitalGlobe Quickbird Satellite Imagery © 2005 DigitalGlobe; 2002 Contours © 2002 AAMHatch



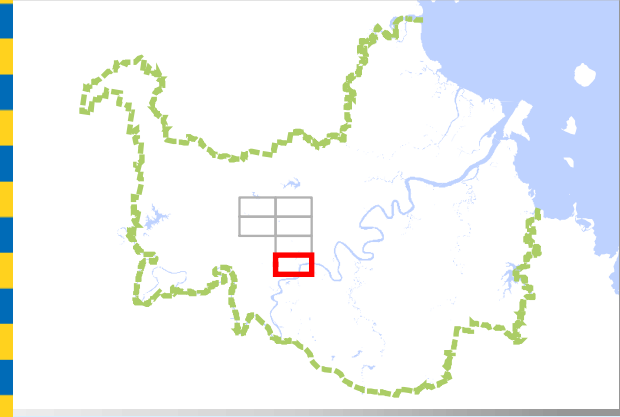
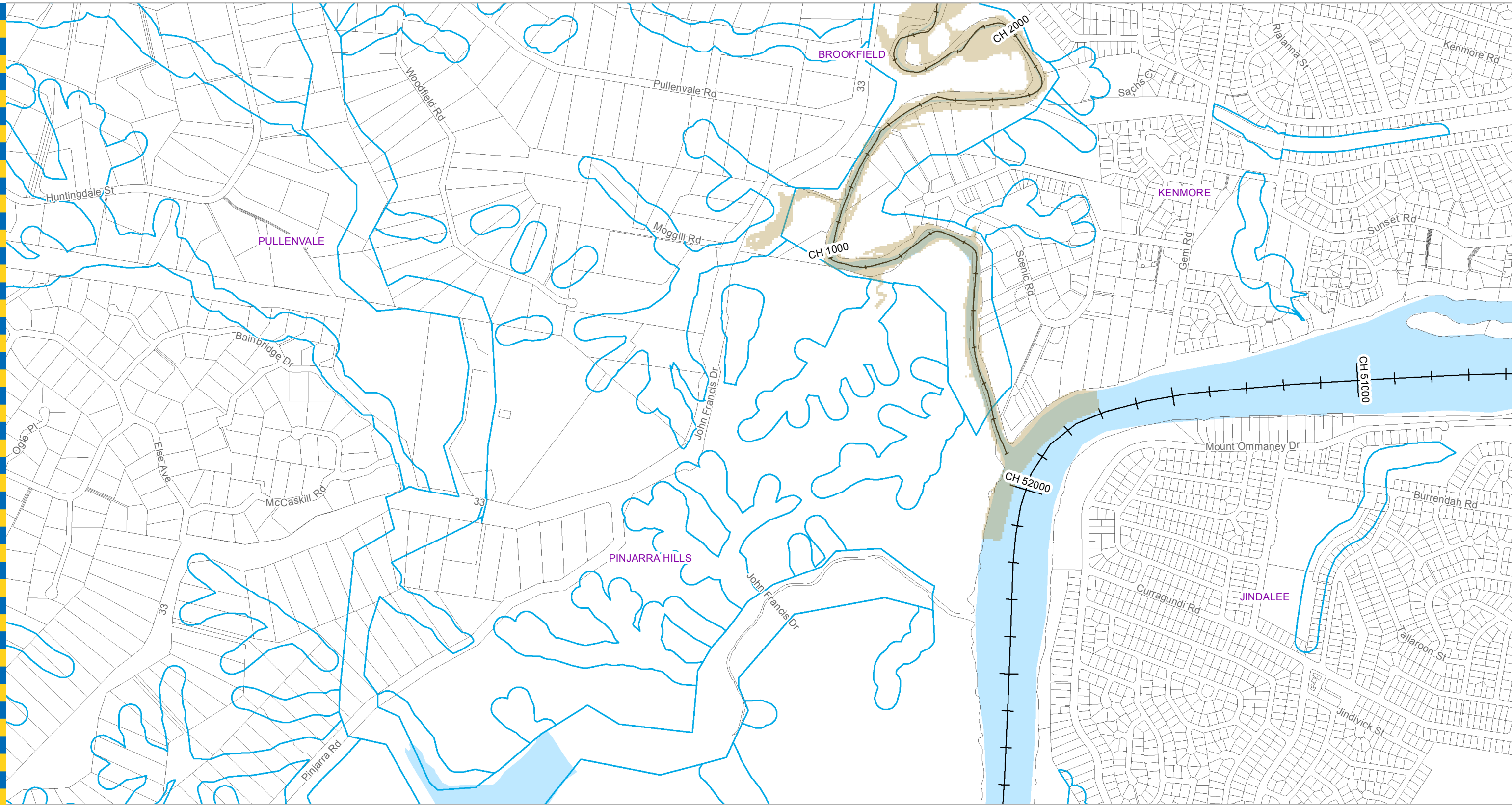
Dedicated to a better Brisbane

**Moggill Creek
 50% AEP Flood Extent Map
 - Page 5 of 6**

For Information Only - Not Council Policy

Prepared : 099858
 Checked : NC
 Revision : 0
 Publication Date : 01 Jul 2016
 Project Number : 160277

Prepared by Brisbane City Council
 City Projects Office
 GPO Box 1434
 Brisbane Qld 4001
 For more information
 visit www.brisbane.qld.gov.au
 or call (07) 3403 8888



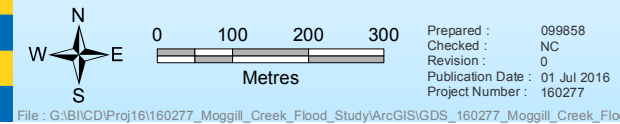
- Legend**
- AMTD Line
 - City Plan Waterway Corridors
 - Flood Inundation Extent
 - Waterway/Waterbody

DATA INFORMATION
 The flood maps must be read in conjunction with the flood study report and interpreted by a qualified professional engineer. The flood maps are based on the best data available to Brisbane City Council ("Council") at the time the maps were developed. Council, and the copyright owners listed below, give no warranty in relation to the data (including accuracy, reliability, completeness, currency or suitability) presented in these maps and the user uses and relies upon the data in the maps at its own sole risk and liability. Council is not liable for errors or omissions in the flood maps. To the full extent that it is able to do so in law, the Council disclaims all liability (including without limitation, liability in negligence) for any loss, damage or costs (including indirect and consequential loss and damage), caused by or arising from anyone using or relying on the data contained in the flood maps for any purpose whatsoever.
 ©Brisbane City Council (Unless stated below)
 Cadastre © 2013 Department of Natural Resources and Mines 2012 NAVTEQ Street Data
 © 2012 NAVTEQ; 2007 Aerial Imagery ©2007 Furgo Spatial Solutions; 2005 Aerial Imagery ©2005 QASCO; 2005 Brisway © 2009 Melway Publishing; 2005 DigitalGlobe
 Quickbird Satellite Imagery © 2005 DigitalGlobe; 2002 Contours © 2002 AAMHatch



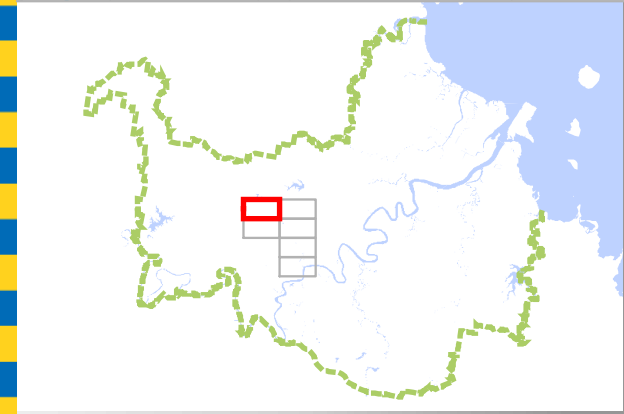
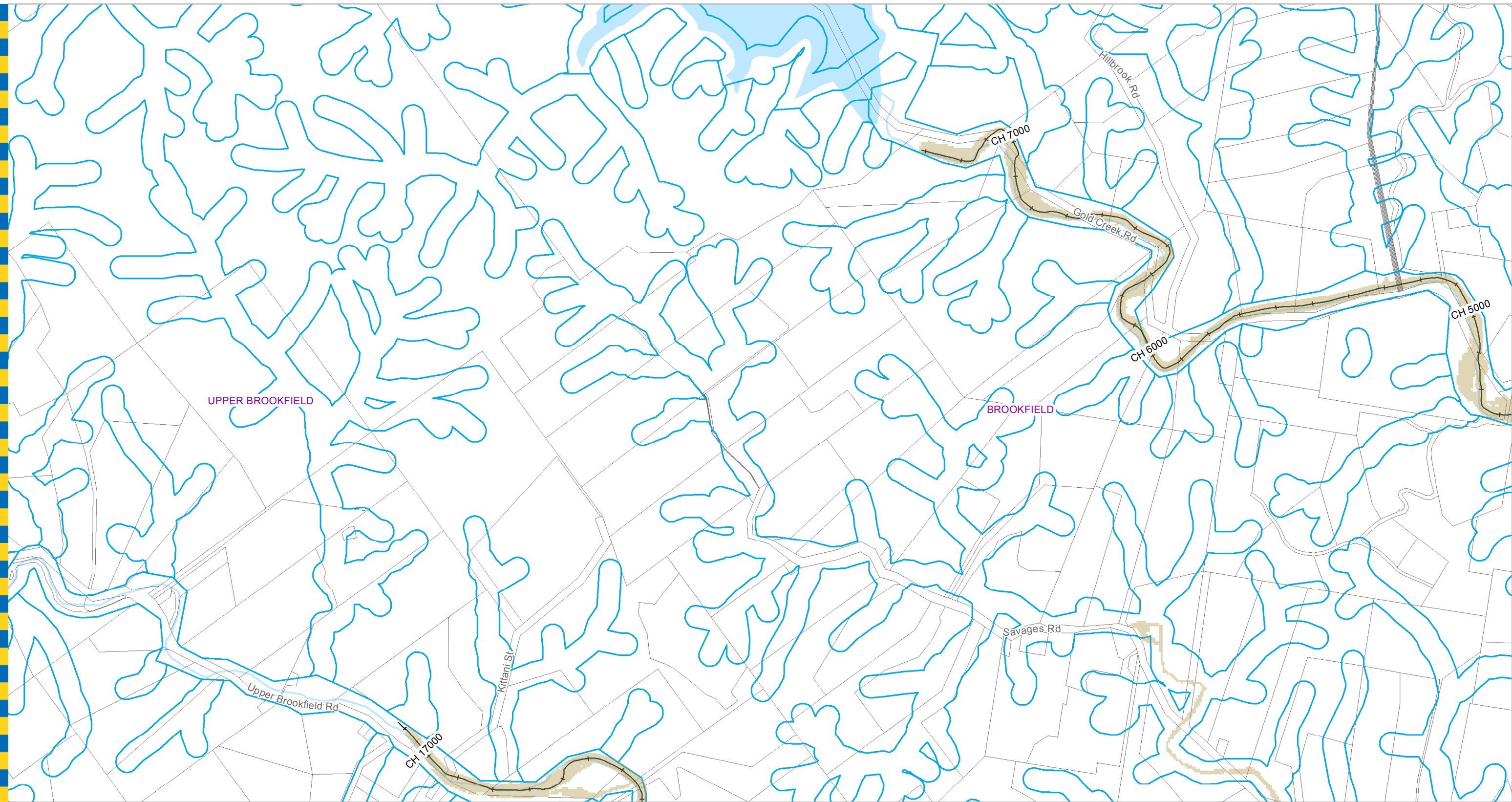
Dedicated to a better Brisbane

**Moggill Creek
 50% AEP Flood Extent Map
 - Page 6 of 6**







Prepared by Brisbane City Council
 City Projects Office
 GPO Box 1434
 Brisbane Qld 4001
 For more information
 visit www.brisbane.qld.gov.au
 or call (07) 3403 8888

For Information Only - Not Council Policy



Legend

-  AMTD Line
-  City Plan Waterway Corridors
-  Flood Inundation Extent
-  Waterway/Waterbody

DATA INFORMATION

The flood maps must be read in conjunction with the flood study report and interpreted by a qualified professional engineer. The flood maps are based on the best data available to Brisbane City Council ("Council") at the time the maps were developed. Council, and the copyright owners listed below, give no warranty in relation to the data (including accuracy, reliability, completeness, currency or suitability) presented in these maps and the user uses and relies upon the data in the maps at its own sole risk and liability. Council is not liable for errors or omissions in the flood maps. To the full extent that it is able to do so in law, the Council disclaims all liability (including without limitation, liability in negligence) for any loss, damage or costs (including indirect and consequential loss and damage), caused by or arising from anyone using or relying on the data contained in the flood maps for any purpose whatsoever.

©Brisbane City Council (Unless stated below)
 Cadastre © 2013 Department of Natural Resources and Mines 2012 NAVTEQ Street Data
 © 2012 NAVTEQ; 2007 Aerial Imagery ©2007 Furgo Spatial Solutions; 2005 Aerial Imagery ©2005 QASCO; 2005 Brisway © 2009 Melway Publishing; 2005 DigitalGlobe
 Quickbird Satellite Imagery © 2005 DigitalGlobe; 2002 Contours © 2002 AAMHatch




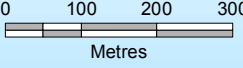
Dedicated to a better Brisbane

**Moggill Creek
 20% AEP Flood Extent Map
 - Page 1 of 6**

For Information Only - Not Council Policy

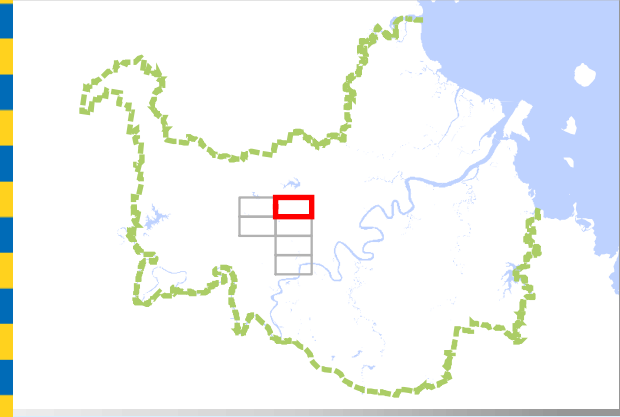
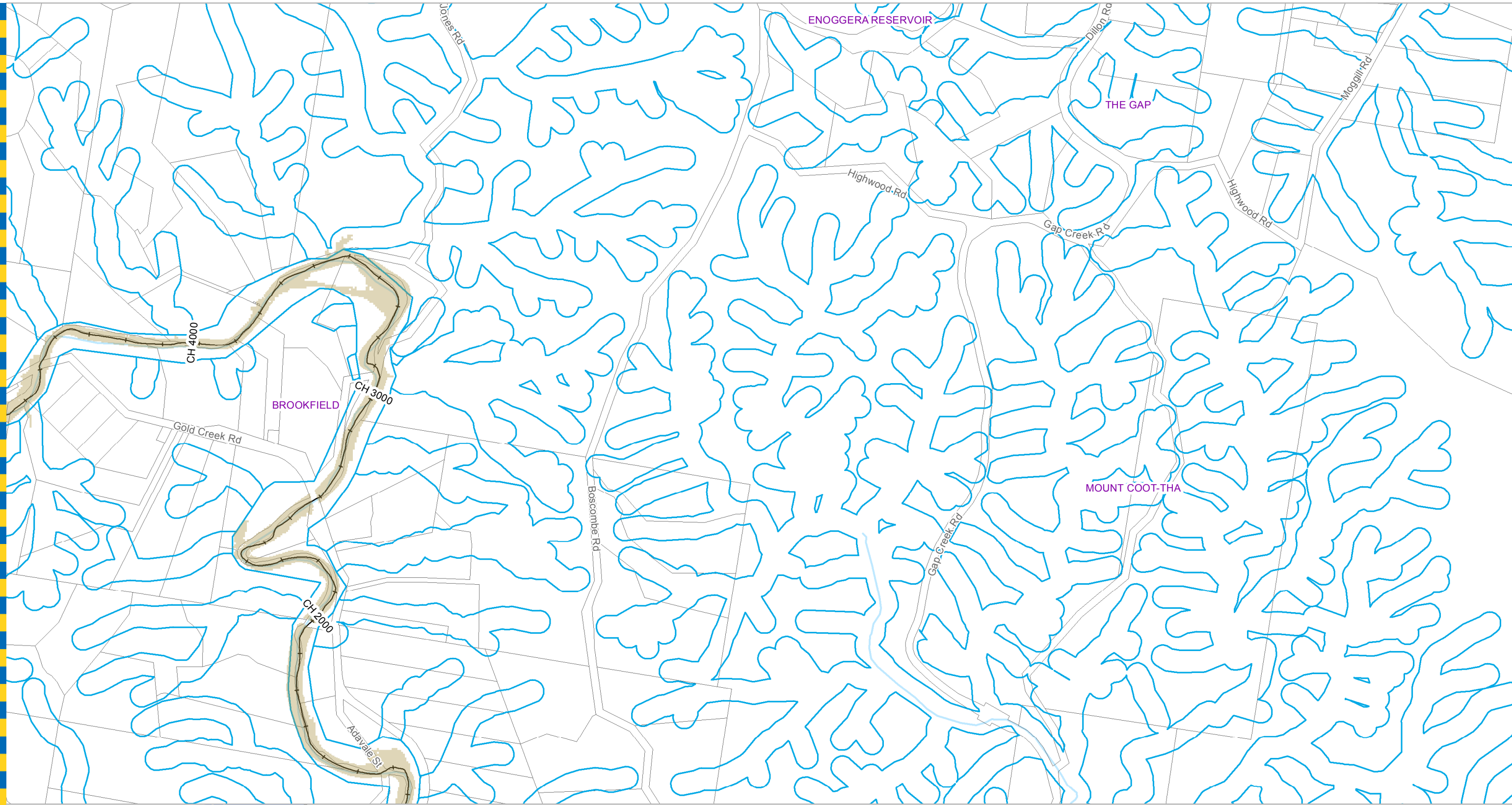
Prepared by Brisbane City Council
 City Projects Office
 GPO Box 1434
 Brisbane Qld 4001

For more information
 visit www.brisbane.qld.gov.au
 or call (07) 3403 8888

Prepared : 099858
 Checked : NC
 Revision : 0
 Publication Date : 01 Jul 2016
 Project Number : 160277

File : G:\BICD\Proj16\160277_Moggill_Creek_Flood_Study\ArcGIS\GDS_160277_Moggill_Creek_Flood_Study_5y_010.mxd



- Legend**
- AMTD Line
 - City Plan Waterway Corridors
 - Flood Inundation Extent
 - Waterway/Waterbody

DATA INFORMATION
 The flood maps must be read in conjunction with the flood study report and interpreted by a qualified professional engineer. The flood maps are based on the best data available to Brisbane City Council ("Council") at the time the maps were developed. Council, and the copyright owners listed below, give no warranty in relation to the data (including accuracy, reliability, completeness, currency or suitability) presented in these maps and the user uses and relies upon the data in the maps at its own sole risk and liability. Council is not liable for errors or omissions in the flood maps. To the full extent that it is able to do so in law, the Council disclaims all liability (including without limitation, liability in negligence) for any loss, damage or costs (including indirect and consequential loss and damage), caused by or arising from anyone using or relying on the data contained in the flood maps for any purpose whatsoever.
 ©Brisbane City Council (Unless stated below)
 Cadastre © 2013 Department of Natural Resources and Mines 2012 NAVTEQ Street Data
 © 2012 NAVTEQ; 2007 Aerial Imagery ©2007 Furgio Spatial Solutions; 2005 Aerial Imagery ©2005 QASCO; 2005 Brisway © 2009 Melway Publishing; 2005 DigitalGlobe
 Quickbird Satellite Imagery © 2005 DigitalGlobe; 2002 Contours © 2002 AAMHatch



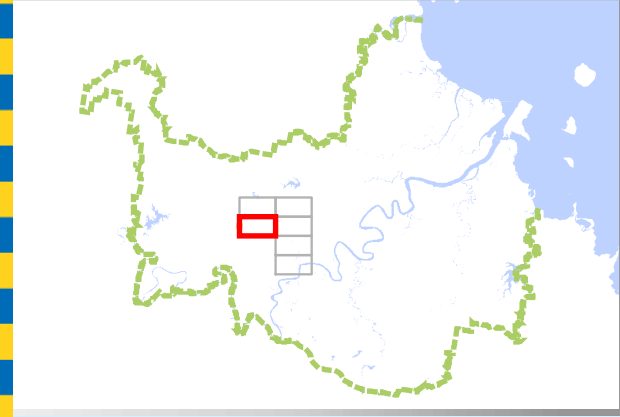
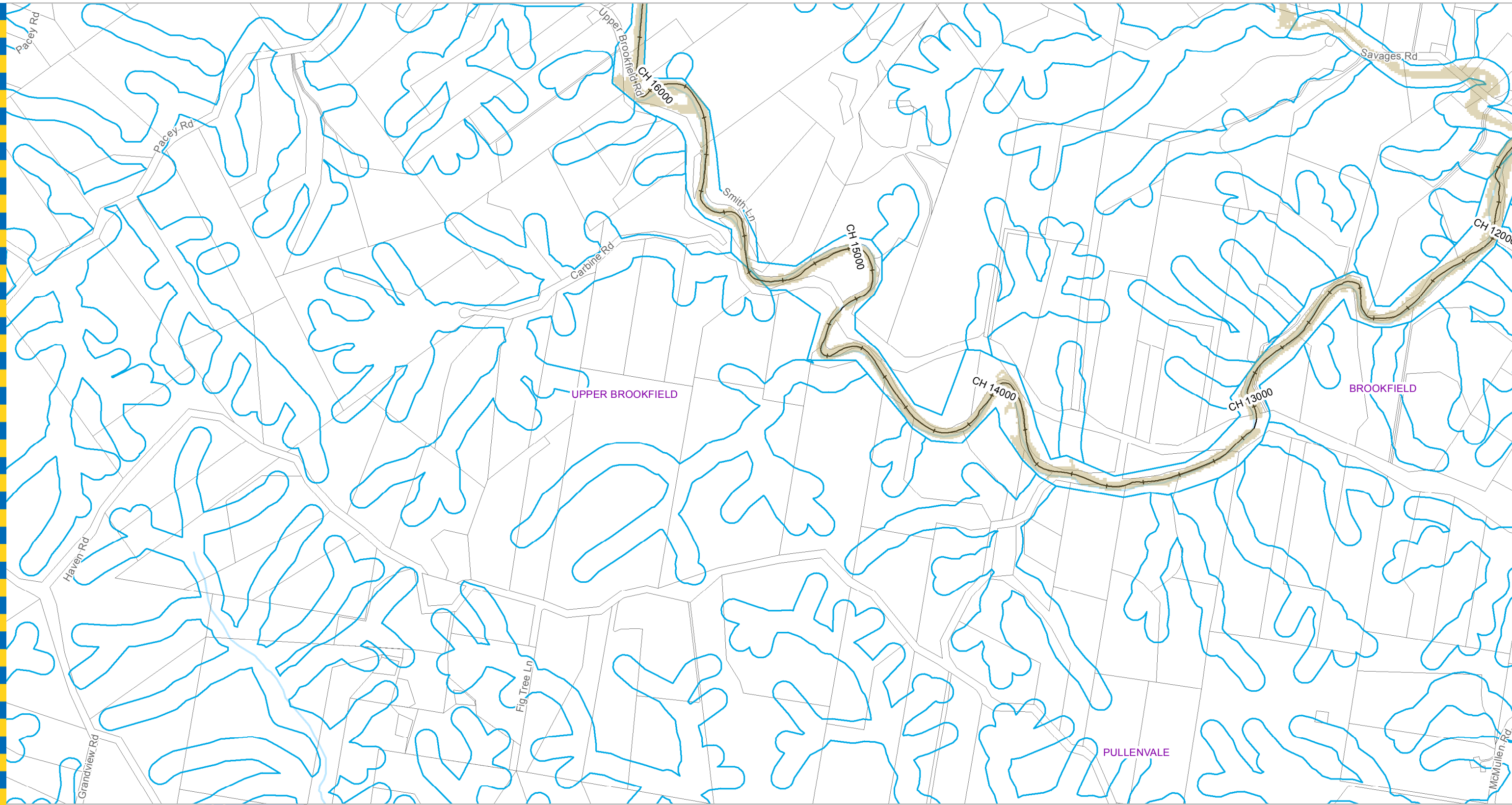
Dedicated to a better Brisbane

**Moggill Creek
 20% AEP Flood Extent Map
 - Page 2 of 6**





For Information Only - Not Council Policy

Prepared : 099858
 Checked : NC
 Revision : 0
 Publication Date : 01 Jul 2016
 Project Number : 160277

Prepared by Brisbane City Council
 City Projects Office
 GPO Box 1434
 Brisbane Qld 4001
 For more information
 visit www.brisbane.qld.gov.au
 or call (07) 3403 8888



Legend

-  AMTD Line
-  City Plan Waterway Corridors
-  Flood Inundation Extent
-  Waterway/Waterbody


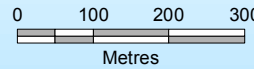
DATA INFORMATION
 The flood maps must be read in conjunction with the flood study report and interpreted by a qualified professional engineer. The flood maps are based on the best data available to Brisbane City Council ("Council") at the time the maps were developed. Council, and the copyright owners listed below, give no warranty in relation to the data (including accuracy, reliability, completeness, currency or suitability) presented in these maps and the user uses and relies upon the data in the maps at its own sole risk and liability. Council is not liable for errors or omissions in the flood maps. To the full extent that it is able to do so in law, the Council disclaims all liability (including without limitation, liability in negligence) for any loss, damage or costs (including indirect and consequential loss and damage), caused by or arising from anyone using or relying on the data contained in the flood maps for any purpose whatsoever.
 ©Brisbane City Council (Unless stated below)
 Cadastre © 2013 Department of Natural Resources and Mines 2012 NAVTEQ Street Data
 © 2012 NAVTEQ; 2007 Aerial Imagery ©2007 Furgo Spatial Solutions; 2005 Aerial Imagery ©2005 QASCO; 2005 Brisway © 2009 Melway Publishing; 2005 DigitalGlobe
 Quickbird Satellite Imagery © 2005 DigitalGlobe; 2002 Contours © 2002 AAMHatch



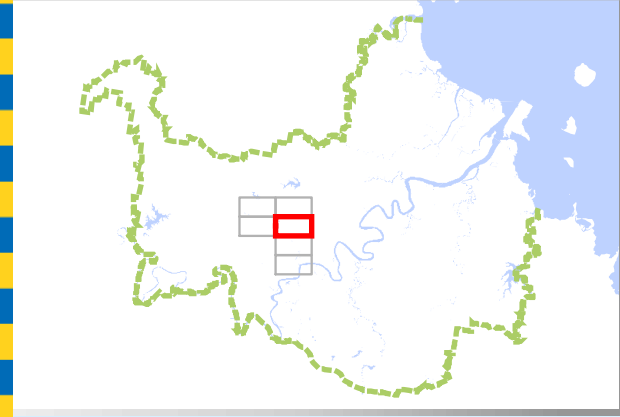
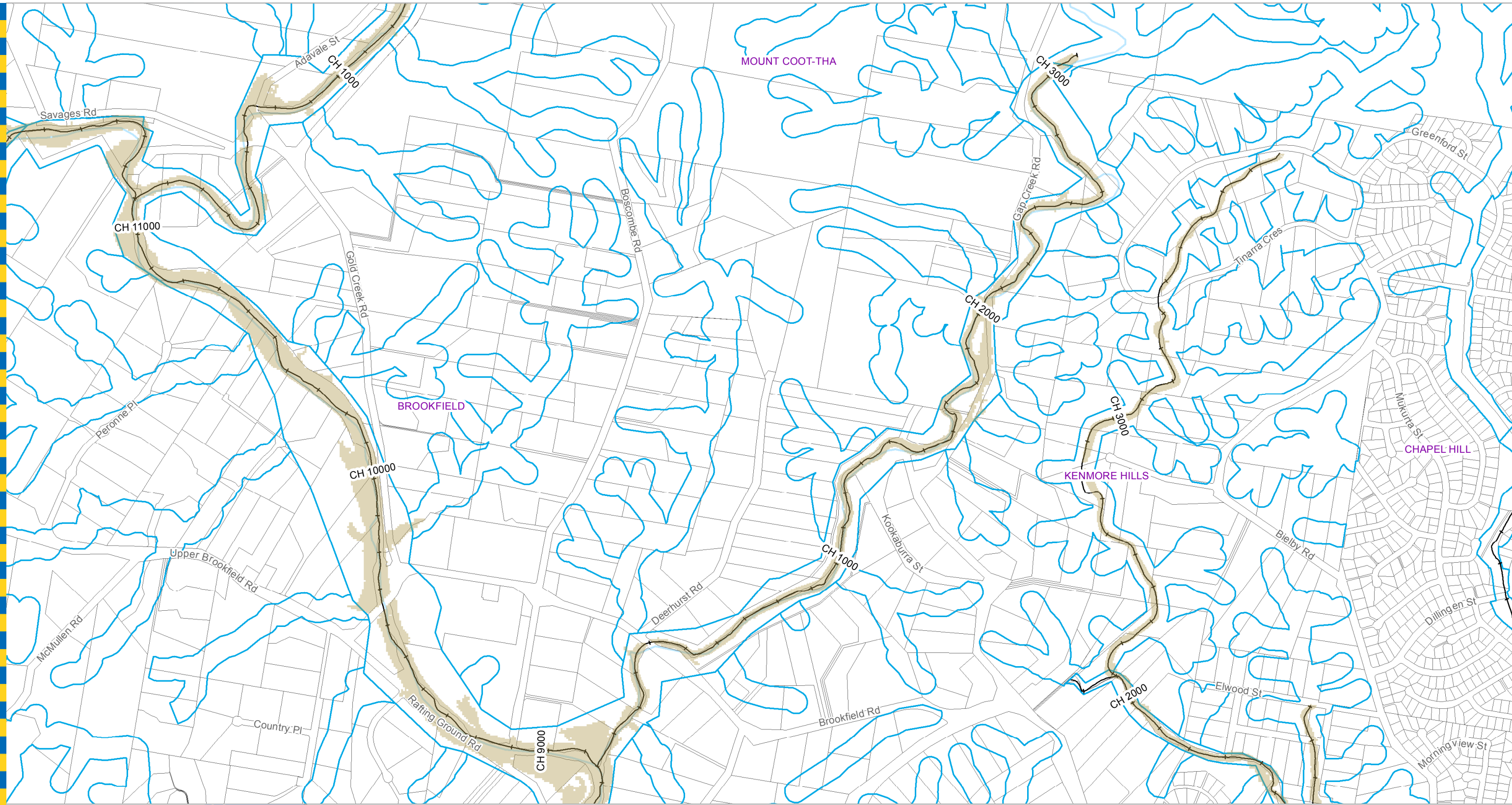
Dedicated to a better Brisbane

**Moggill Creek
 20% AEP Flood Extent Map
 - Page 3 of 6**





For Information Only - Not Council Policy



 Prepared : 099858
 Checked : NC
 Revision : 0
 Publication Date : 01 Jul 2016
 Project Number : 160277

Prepared by Brisbane City Council
 City Projects Office
 GPO Box 1434
 Brisbane Qld 4001
 For more information
 visit www.brisbane.qld.gov.au
 or call (07) 3403 8888



Legend

-  AMTD Line
-  City Plan Waterway Corridors
-  Flood Inundation Extent
-  Waterway/Waterbody


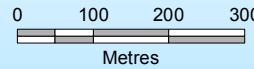
DATA INFORMATION
 The flood maps must be read in conjunction with the flood study report and interpreted by a qualified professional engineer. The flood maps are based on the best data available to Brisbane City Council ("Council") at the time the maps were developed. Council, and the copyright owners listed below, give no warranty in relation to the data (including accuracy, reliability, completeness, currency or suitability) presented in these maps and the user uses and relies upon the data in the maps at its own sole risk and liability. Council is not liable for errors or omissions in the flood maps. To the full extent that it is able to do so in law, the Council disclaims all liability (including without limitation, liability in negligence) for any loss, damage or costs (including indirect and consequential loss and damage), caused by or arising from anyone using or relying on the data contained in the flood maps for any purpose whatsoever.
 ©Brisbane City Council (Unless stated below)
 Cadastre © 2013 Department of Natural Resources and Mines 2012 NAVTEQ Street Data
 © 2012 NAVTEQ; 2007 Aerial Imagery ©2007 Furgo Spatial Solutions; 2005 Aerial Imagery ©2005 QASCO; 2005 Brisway © 2009 Melway Publishing; 2005 DigitalGlobe
 Quickbird Satellite Imagery © 2005 DigitalGlobe; 2002 Contours © 2002 AAMHatch



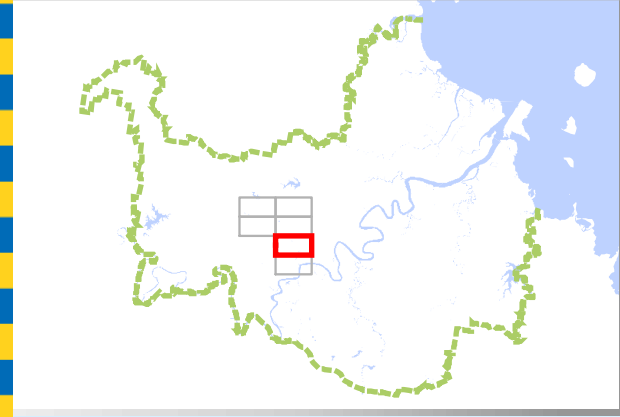
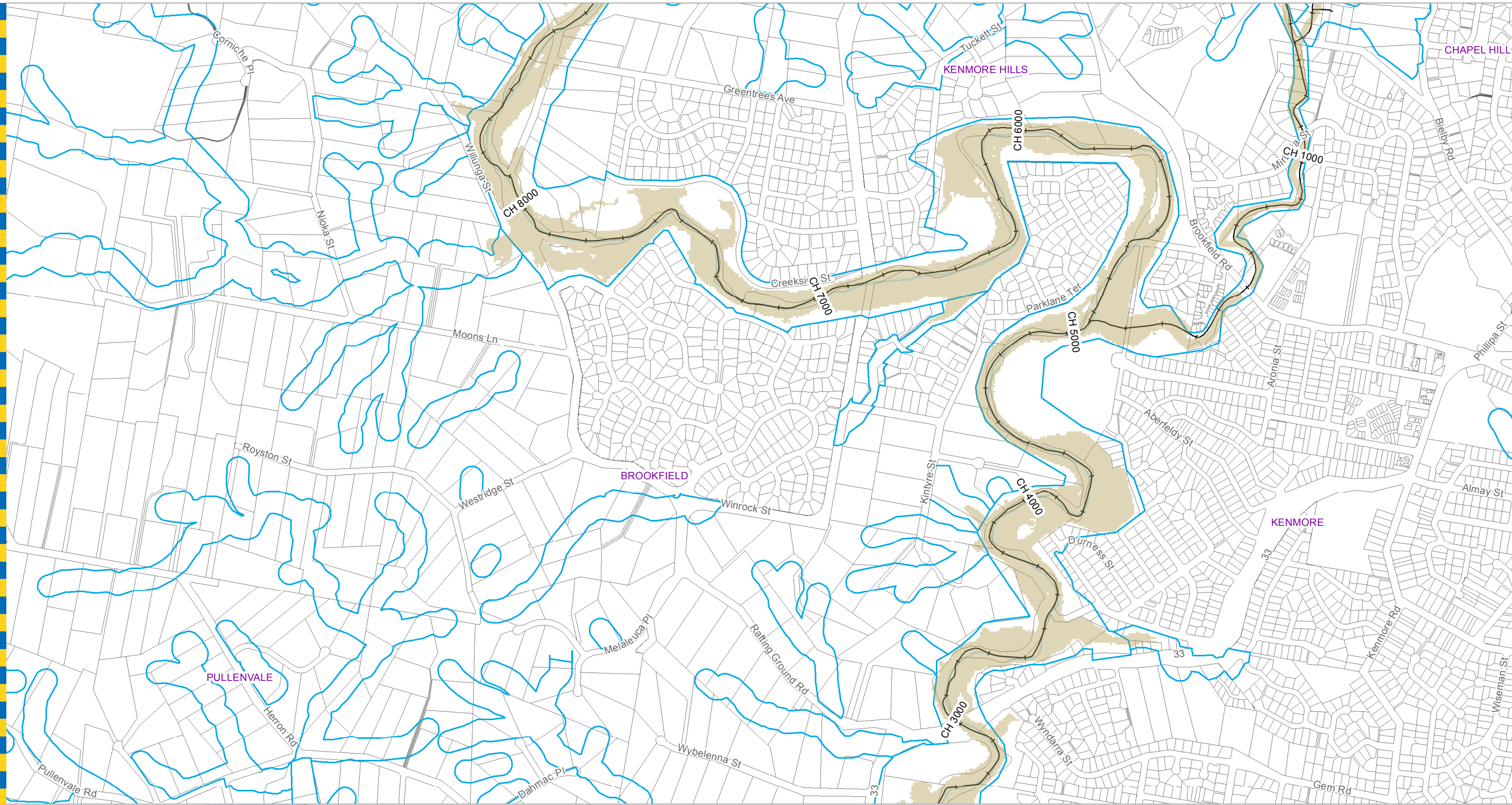
Dedicated to a better Brisbane

**Moggill Creek
 20% AEP Flood Extent Map
 - Page 4 of 6**

For Information Only - Not Council Policy



 Prepared : 099858
 Checked : NC
 Revision : 0
 Publication Date : 01 Jul 2016
 Project Number : 160277
 File : G:\BICD\Proj16\160277_Moggill_Creek_Flood_Study\ArcGIS\GDS_160277_Moggill_Creek_Flood_Study_5y_010.mxd

Prepared by Brisbane City Council
 City Projects Office
 GPO Box 1434
 Brisbane Qld 4001
 For more information
 visit www.brisbane.qld.gov.au
 or call (07) 3403 8888



Legend

- AMTD Line
- City Plan Waterway Corridors
- Flood Inundation Extent
- Waterway/Waterbody

DATA INFORMATION

The flood maps must be read in conjunction with the flood study report and interpreted by a qualified professional engineer. The flood maps are based on the best data available to Brisbane City Council ("Council") at the time the maps were developed. Council, and the copyright owners listed below, give no warranty in relation to the data (including accuracy, reliability, completeness, currency or suitability) presented in these maps and the user uses and relies upon the data in the maps at its own sole risk and liability. Council is not liable for errors or omissions in the flood maps. To the full extent that it is able to do so in law, the Council disclaims all liability (including without limitation, liability in negligence) for any loss, damage or costs (including indirect and consequential loss and damage), caused by or arising from anyone using or relying on the data contained in the flood maps for any purpose whatsoever.

©Brisbane City Council (Unless stated below)
 Cadastre © 2013 Department of Natural Resources and Mines 2012 NAVTEQ Street Data
 © 2012 NAVTEQ; 2007 Aerial Imagery ©2007 Furgo Spatial Solutions; 2005 Aerial Imagery ©2005 QASCO; 2005 Brisway © 2009 Melway Publishing; 2005 DigitalGlobe
 Quickbird Satellite Imagery © 2005 DigitalGlobe; 2002 Contours © 2002 AAMHatch



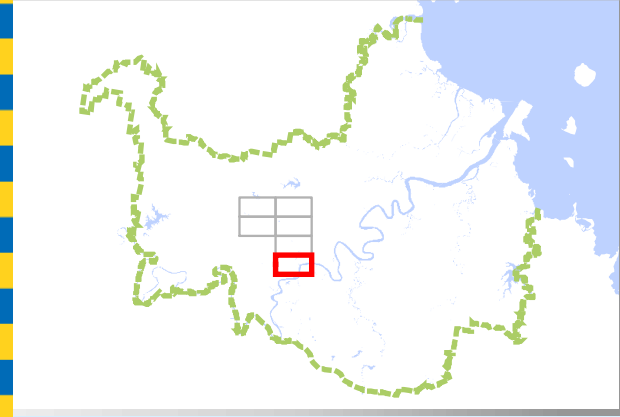
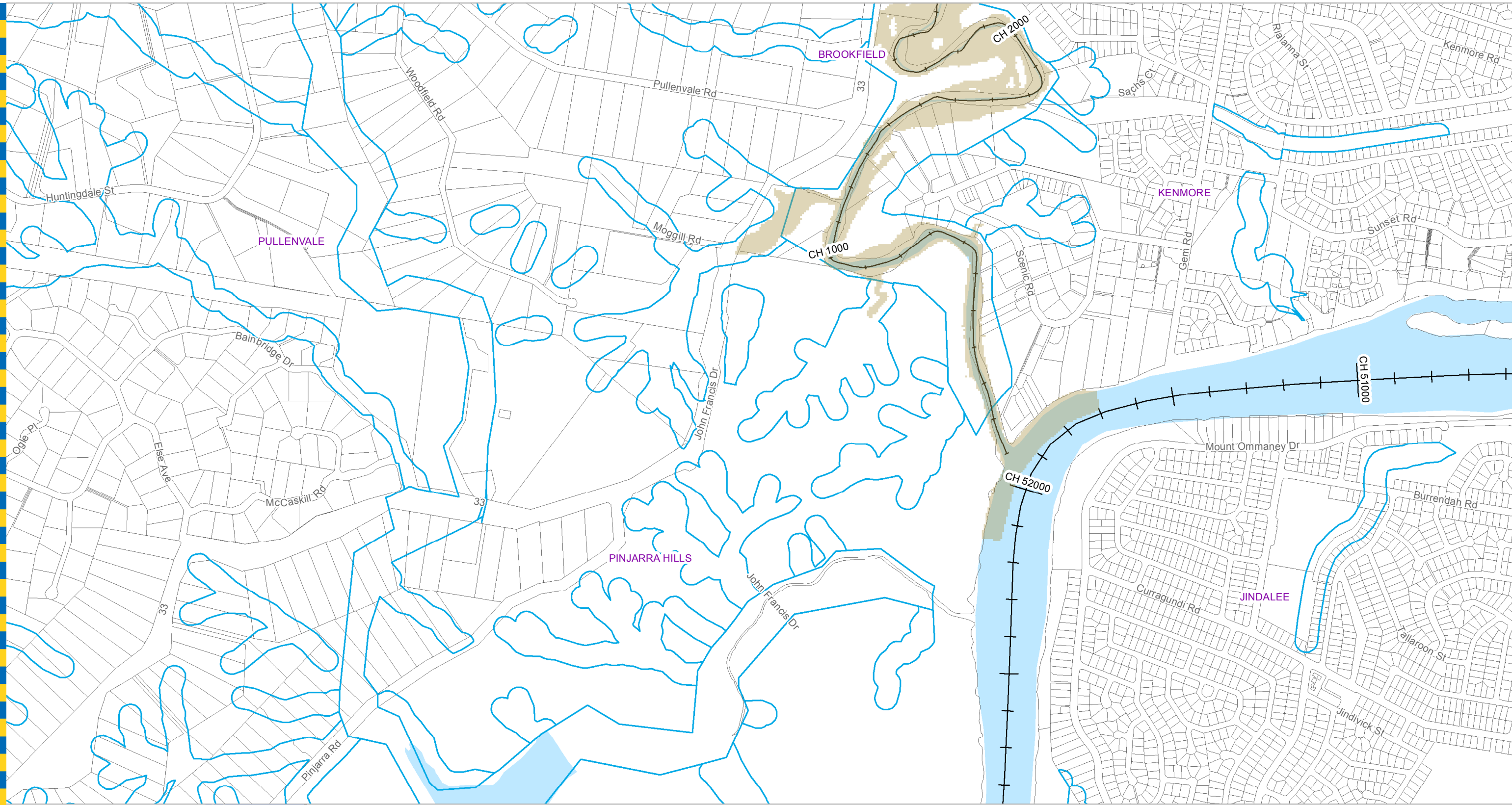
Dedicated to a better Brisbane

**Moggill Creek
 20% AEP Flood Extent Map
 - Page 5 of 6**

For Information Only - Not Council Policy

Prepared : 099858
 Checked : NC
 Revision : 0
 Publication Date : 01 Jul 2016
 Project Number : 160277

Prepared by Brisbane City Council
 City Projects Office
 GPO Box 1434
 Brisbane Qld 4001
 For more information
 visit www.brisbane.qld.gov.au
 or call (07) 3403 8888



Legend

- AMTD Line
- City Plan Waterway Corridors
- Flood Inundation Extent
- Waterway/Waterbody

DATA INFORMATION

The flood maps must be read in conjunction with the flood study report and interpreted by a qualified professional engineer. The flood maps are based on the best data available to Brisbane City Council ("Council") at the time the maps were developed. Council, and the copyright owners listed below, give no warranty in relation to the data (including accuracy, reliability, completeness, currency or suitability) presented in these maps and the user uses and relies upon the data in the maps at its own sole risk and liability. Council is not liable for errors or omissions in the flood maps. To the full extent that it is able to do so in law, the Council disclaims all liability (including without limitation, liability in negligence) for any loss, damage or costs (including indirect and consequential loss and damage), caused by or arising from anyone using or relying on the data contained in the flood maps for any purpose whatsoever.

©Brisbane City Council (Unless stated below)
 Cadastre © 2013 Department of Natural Resources and Mines 2012 NAVTEQ Street Data
 © 2012 NAVTEQ; 2007 Aerial Imagery ©2007 Furgo Spatial Solutions; 2005 Aerial Imagery ©2005 QASCO; 2005 Brisway © 2009 Melway Publishing; 2005 DigitalGlobe
 Quickbird Satellite Imagery © 2005 DigitalGlobe; 2002 Contours © 2002 AAMHatch



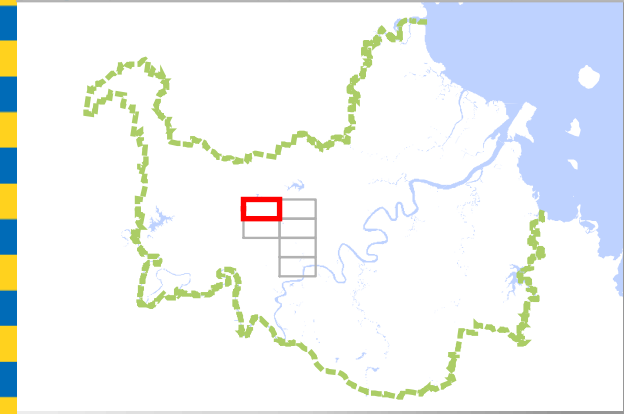
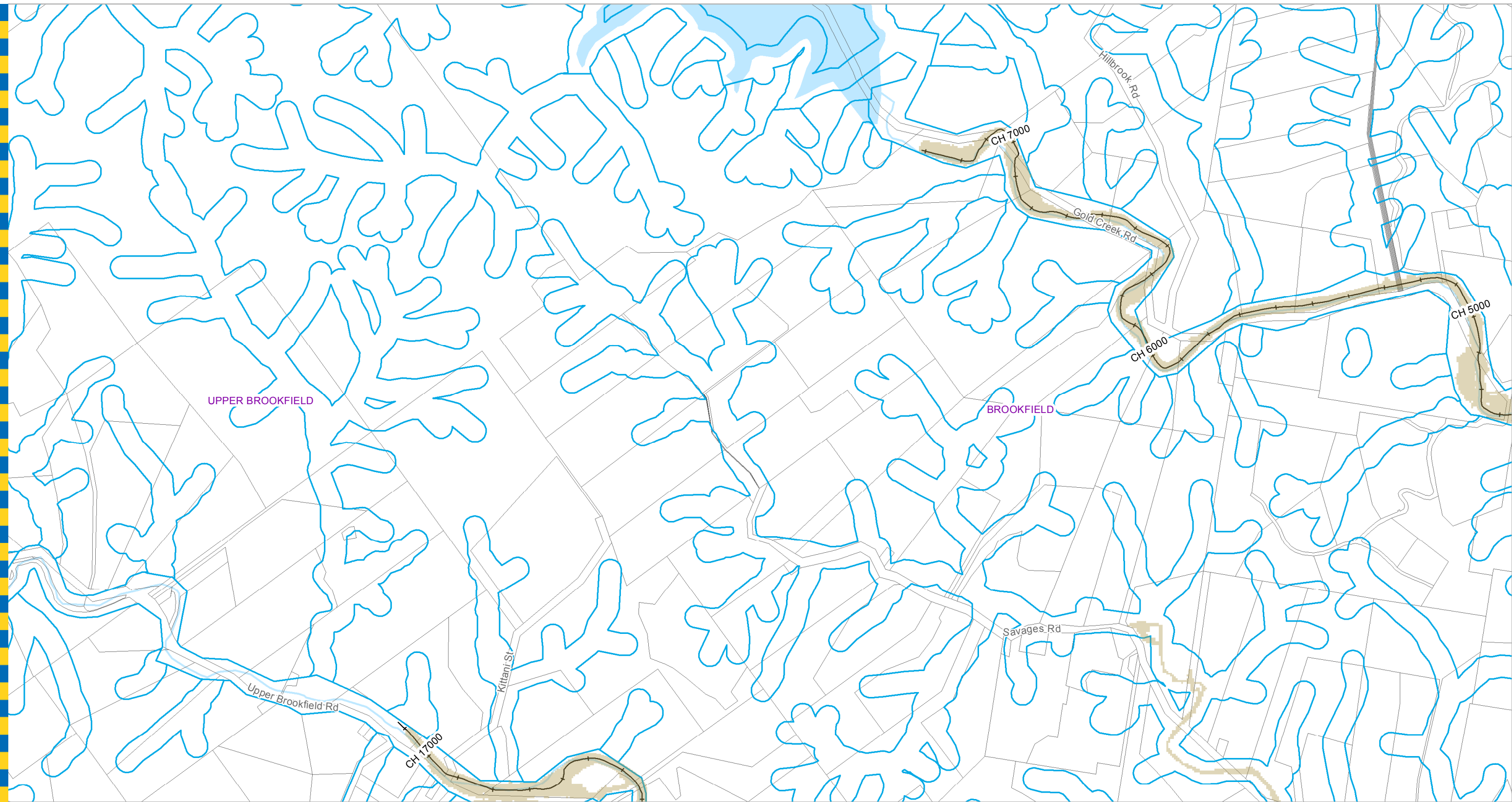
Dedicated to a better Brisbane

**Moggill Creek
 20% AEP Flood Extent Map
 - Page 6 of 6**





For Information Only - Not Council Policy

Prepared : 099858
 Checked : NC
 Revision : 0
 Publication Date : 01 Jul 2016
 Project Number : 160277

Prepared by Brisbane City Council
 City Projects Office
 GPO Box 1434
 Brisbane Qld 4001
 For more information
 visit www.brisbane.qld.gov.au
 or call (07) 3403 8888



Legend

-  AMTD Line
-  City Plan Waterway Corridors
-  Flood Inundation Extent
-  Waterway/Waterbody

DATA INFORMATION

The flood maps must be read in conjunction with the flood study report and interpreted by a qualified professional engineer. The flood maps are based on the best data available to Brisbane City Council ("Council") at the time the maps were developed. Council, and the copyright owners listed below, give no warranty in relation to the data (including accuracy, reliability, completeness, currency or suitability) presented in these maps and the user uses and relies upon the data in the maps at its own sole risk and liability. Council is not liable for errors or omissions in the flood maps. To the full extent that it is able to do so in law, the Council disclaims all liability (including without limitation, liability in negligence) for any loss, damage or costs (including indirect and consequential loss and damage), caused by or arising from anyone using or relying on the data contained in the flood maps for any purpose whatsoever.

©Brisbane City Council (Unless stated below)
 Cadastre © 2013 Department of Natural Resources and Mines 2012 NAVTEQ Street Data
 © 2012 NAVTEQ; 2007 Aerial Imagery ©2007 Furgo Spatial Solutions; 2005 Aerial Imagery ©2005 QASCO; 2005 Brisway © 2009 Melway Publishing; 2005 DigitalGlobe Quickbird Satellite Imagery © 2005 DigitalGlobe; 2002 Contours © 2002 AAMHatch



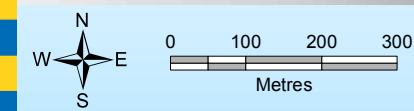
Dedicated to a better Brisbane

**Moggill Creek
 10% AEP Flood Extent Map
 - Page 1 of 6**

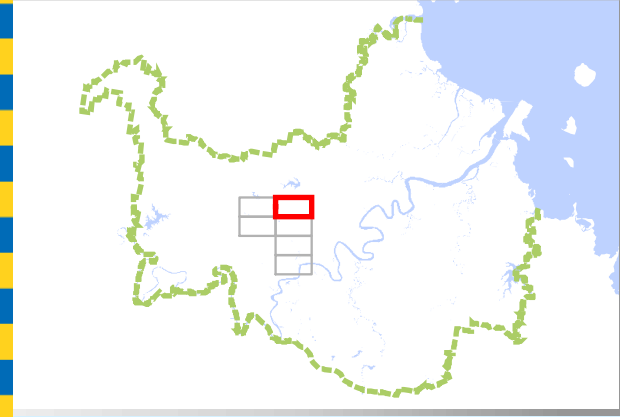
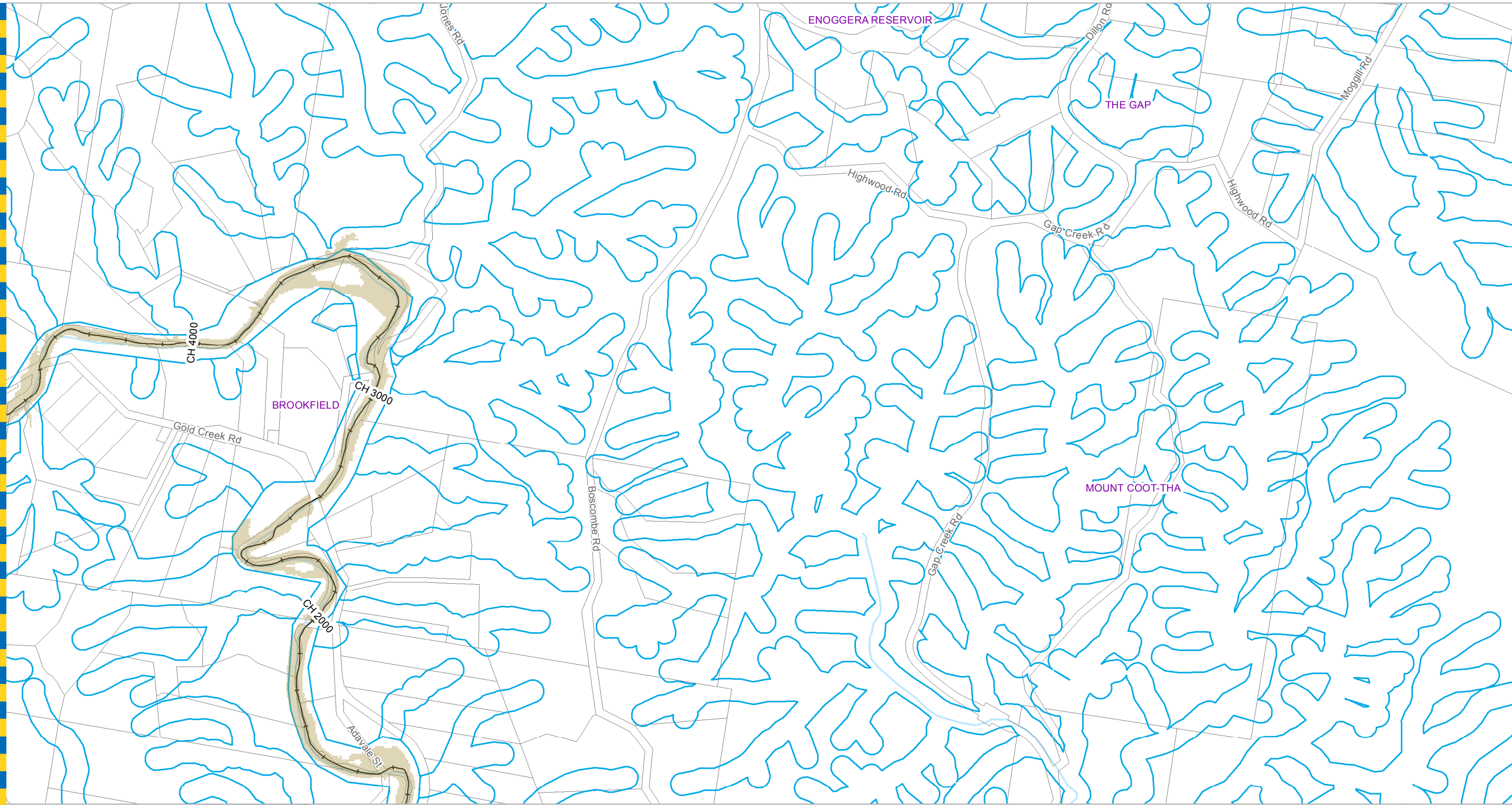
Prepared by Brisbane City Council
 City Projects Office
 GPO Box 1434
 Brisbane Qld 4001

For more information
 visit www.brisbane.qld.gov.au
 or call (07) 3403 8888

For Information Only - Not Council Policy



Prepared : 099858
 Checked : NC
 Revision : 0
 Publication Date : 01 Jul 2016
 Project Number : 160277



- Legend**
- AMTD Line
 - City Plan Waterway Corridors
 - Flood Inundation Extent
 - Waterway/Waterbody

DATA INFORMATION
 The flood maps must be read in conjunction with the flood study report and interpreted by a qualified professional engineer. The flood maps are based on the best data available to Brisbane City Council ("Council") at the time the maps were developed. Council, and the copyright owners listed below, give no warranty in relation to the data (including accuracy, reliability, completeness, currency or suitability) presented in these maps and the user uses and relies upon the data in the maps at its own sole risk and liability. Council is not liable for errors or omissions in the flood maps. To the full extent that it is able to do so in law, the Council disclaims all liability (including without limitation, liability in negligence) for any loss, damage or costs (including indirect and consequential loss and damage), caused by or arising from anyone using or relying on the data contained in the flood maps for any purpose whatsoever.
 ©Brisbane City Council (Unless stated below)
 Cadastre © 2013 Department of Natural Resources and Mines 2012 NAVTEQ Street Data
 © 2012 NAVTEQ; 2007 Aerial Imagery ©2007 Furgio Spatial Solutions; 2005 Aerial Imagery ©2005 QASCO; 2005 Brisway © 2009 Melway Publishing; 2005 DigitalGlobe
 Quickbird Satellite Imagery © 2005 DigitalGlobe; 2002 Contours © 2002 AAMHatch



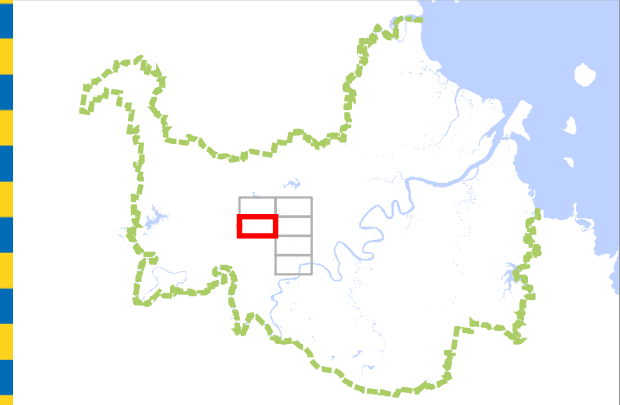
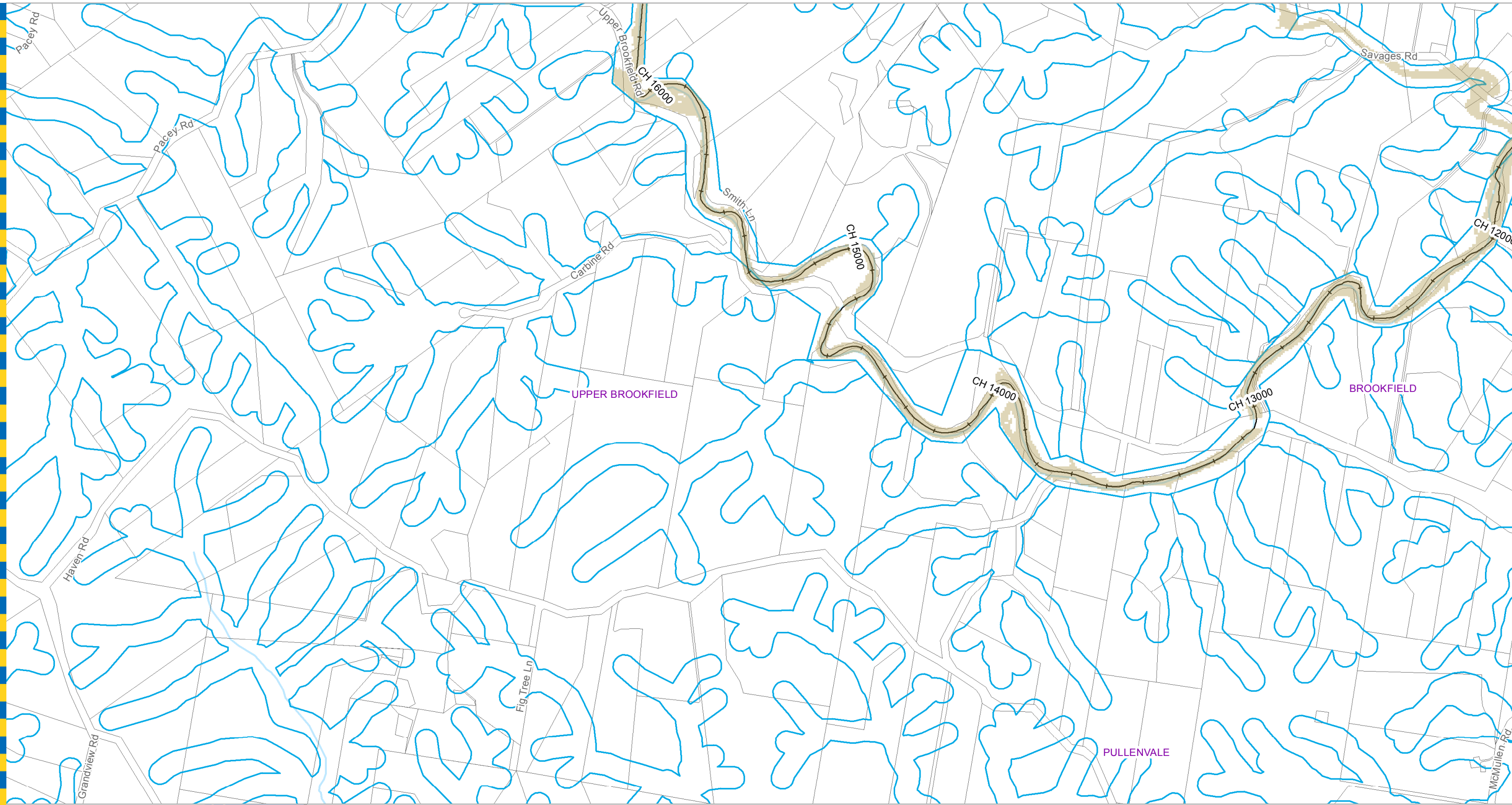
Dedicated to a better Brisbane

**Moggill Creek
 10% AEP Flood Extent Map
 - Page 2 of 6**





For Information Only - Not Council Policy

Prepared : 099858
 Checked : NC
 Revision : 0
 Publication Date : 01 Jul 2016
 Project Number : 160277

Prepared by Brisbane City Council
 City Projects Office
 GPO Box 1434
 Brisbane Qld 4001
 For more information
 visit www.brisbane.qld.gov.au
 or call (07) 3403 8888



Legend

-  AMTD Line
-  City Plan Waterway Corridors
-  Flood Inundation Extent
-  Waterway/Waterbody

DATA INFORMATION

The flood maps must be read in conjunction with the flood study report and interpreted by a qualified professional engineer. The flood maps are based on the best data available to Brisbane City Council ("Council") at the time the maps were developed. Council, and the copyright owners listed below, give no warranty in relation to the data (including accuracy, reliability, completeness, currency or suitability) presented in these maps and the user uses and relies upon the data in the maps at its own sole risk and liability. Council is not liable for errors or omissions in the flood maps. To the full extent that it is able to do so in law, the Council disclaims all liability (including without limitation, liability in negligence) for any loss, damage or costs (including indirect and consequential loss and damage), caused by or arising from anyone using or relying on the data contained in the flood maps for any purpose whatsoever.


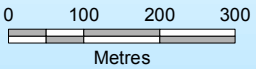
©Brisbane City Council (Unless stated below)
 Cadastre © 2013 Department of Natural Resources and Mines 2012 NAVTEQ Street Data
 © 2012 NAVTEQ; 2007 Aerial Imagery ©2007 Furgo Spatial Solutions; 2005 Aerial Imagery ©2005 QASCO; 2005 Brisway © 2009 Melway Publishing; 2005 DigitalGlobe
 Quickbird Satellite Imagery © 2005 DigitalGlobe; 2002 Contours © 2002 AAMHatch



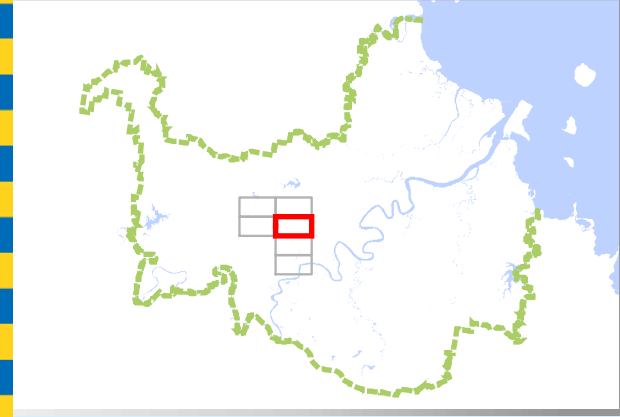
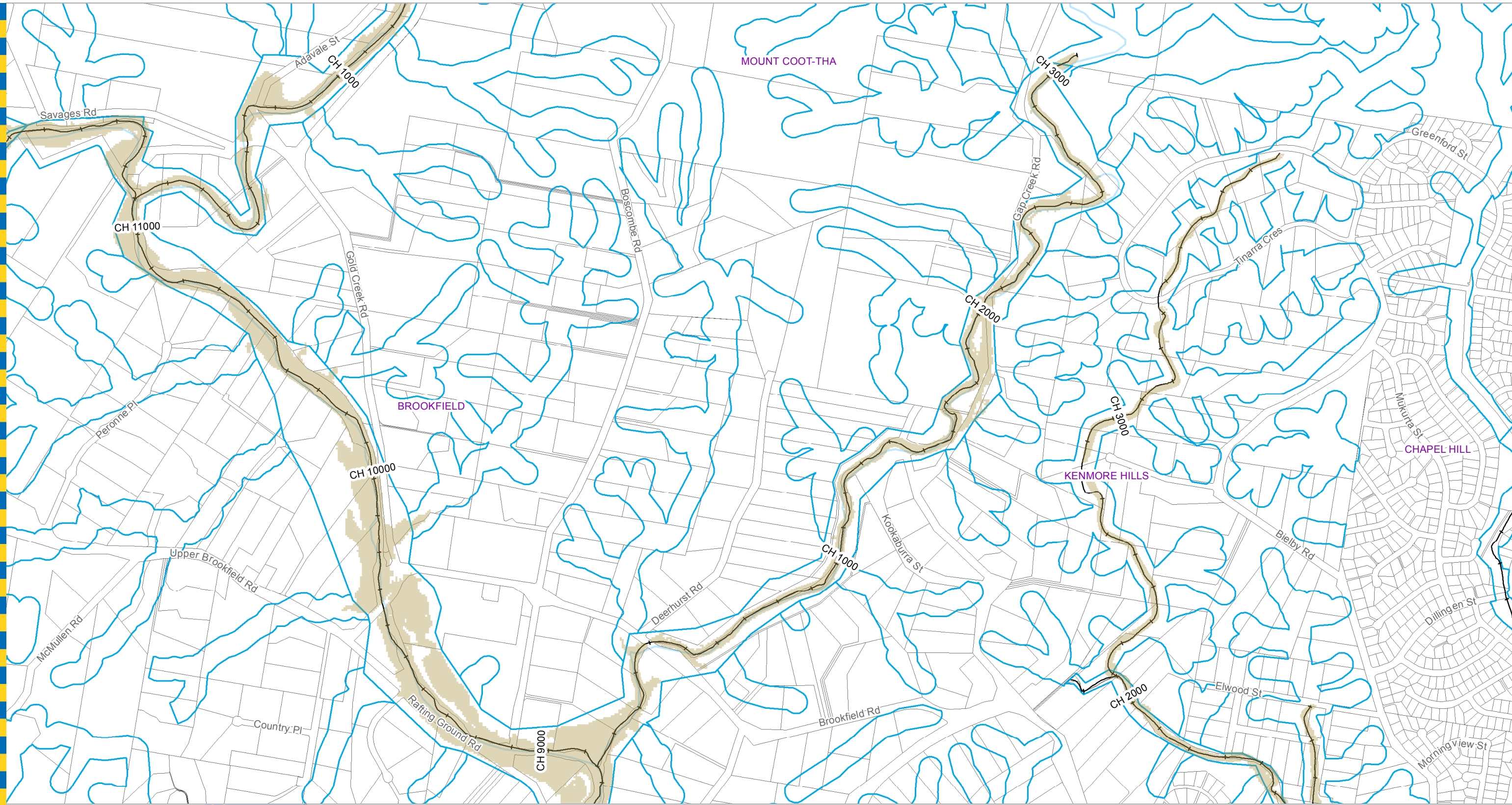
Dedicated to a better Brisbane

**Moggill Creek
 10% AEP Flood Extent Map
 - Page 3 of 6**

For Information Only - Not Council Policy



 Prepared : 099858
 Checked : NC
 Revision : 0
 Publication Date : 01 Jul 2016
 Project Number : 160277

Prepared by Brisbane City Council
 City Projects Office
 GPO Box 1434
 Brisbane Qld 4001
 For more information
 visit www.brisbane.qld.gov.au
 or call (07) 3403 8888



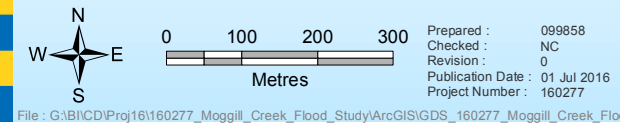
- Legend**
- AMTD Line
 - City Plan Waterway Corridors
 - Flood Inundation Extent
 - Waterway/Waterbody

DATA INFORMATION
 The flood maps must be read in conjunction with the flood study report and interpreted by a qualified professional engineer. The flood maps are based on the best data available to Brisbane City Council ("Council") at the time the maps were developed. Council, and the copyright owners listed below, give no warranty in relation to the data (including accuracy, reliability, completeness, currency or suitability) presented in these maps and the user uses and relies upon the data in the maps at its own sole risk and liability. Council is not liable for errors or omissions in the flood maps. To the full extent that it is able to do so in law, the Council disclaims all liability (including without limitation, liability in negligence) for any loss, damage or costs (including indirect and consequential loss and damage), caused by or arising from anyone using or relying on the data contained in the flood maps for any purpose whatsoever.
 ©Brisbane City Council (Unless stated below)
 Cadastre © 2013 Department of Natural Resources and Mines 2012 NAVTEQ Street Data
 © 2012 NAVTEQ; 2007 Aerial Imagery ©2007 Furgo Spatial Solutions; 2005 Aerial Imagery ©2005 QASCO; 2005 Brisway © 2009 Melway Publishing; 2005 DigitalGlobe
 Quickbird Satellite Imagery © 2005 DigitalGlobe; 2002 Contours © 2002 AAMHatch



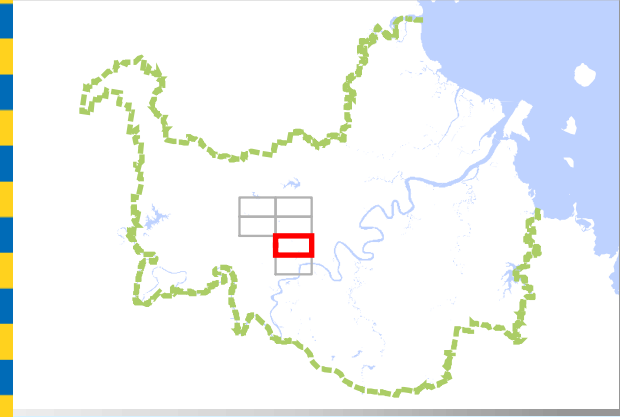
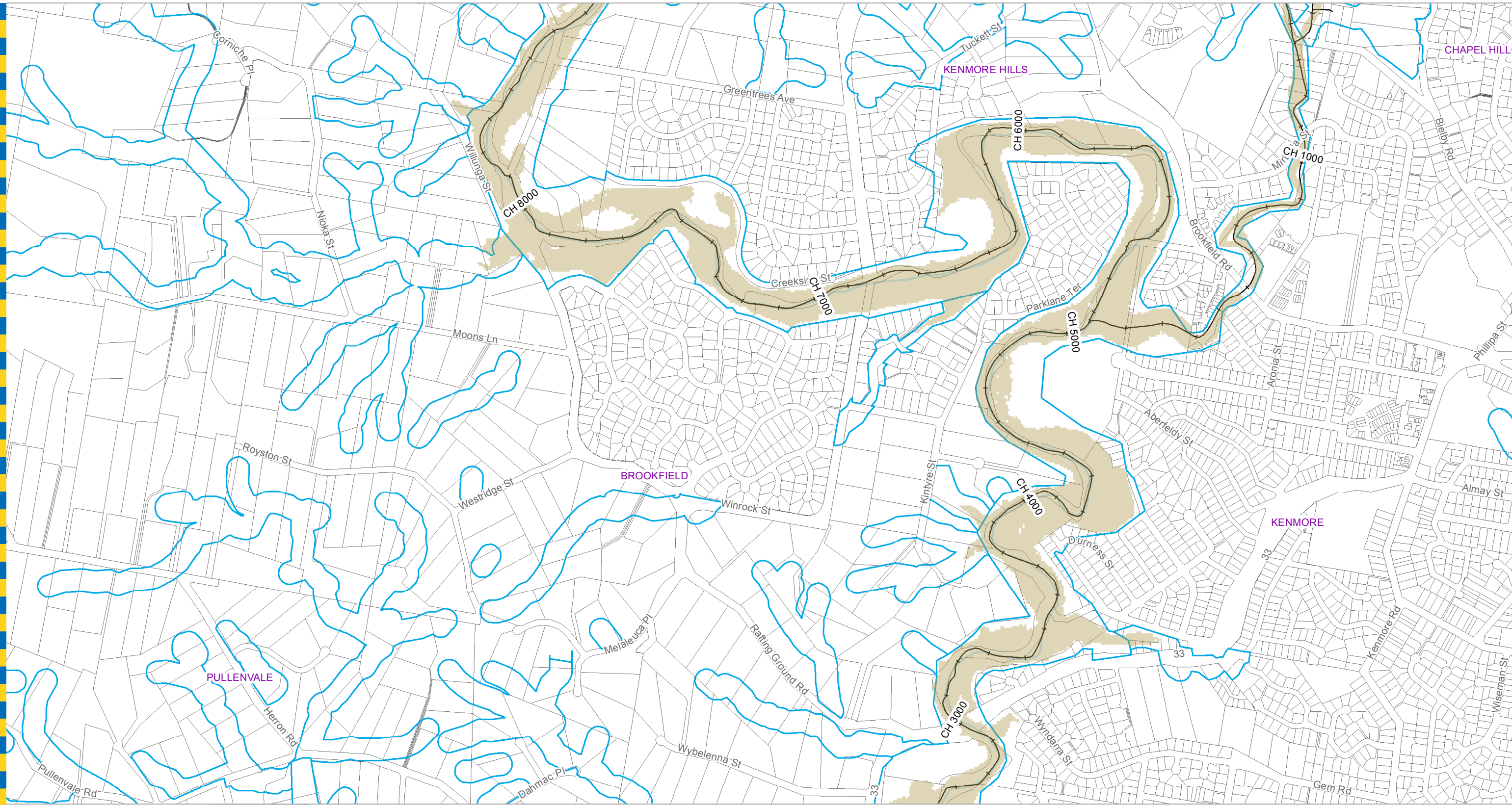
Dedicated to a better Brisbane

**Moggill Creek
 10% AEP Flood Extent Map
 - Page 4 of 6**







Prepared by Brisbane City Council
 City Projects Office
 GPO Box 1434
 Brisbane Qld 4001
 For more information
 visit www.brisbane.qld.gov.au
 or call (07) 3403 8888

For Information Only - Not Council Policy



Legend

-  AMTD Line
-  City Plan Waterway Corridors
-  Flood Inundation Extent
-  Waterway/Waterbody

DATA INFORMATION

The flood maps must be read in conjunction with the flood study report and interpreted by a qualified professional engineer. The flood maps are based on the best data available to Brisbane City Council ("Council") at the time the maps were developed. Council, and the copyright owners listed below, give no warranty in relation to the data (including accuracy, reliability, completeness, currency or suitability) presented in these maps and the user uses and relies upon the data in the maps at its own sole risk and liability. Council is not liable for errors or omissions in the flood maps. To the full extent that it is able to do so in law, the Council disclaims all liability (including without limitation, liability in negligence) for any loss, damage or costs (including indirect and consequential loss and damage), caused by or arising from anyone using or relying on the data contained in the flood maps for any purpose whatsoever.


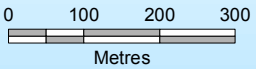
©Brisbane City Council (Unless stated below)
 Cadastre © 2013 Department of Natural Resources and Mines 2012 NAVTEQ Street Data
 © 2012 NAVTEQ; 2007 Aerial Imagery ©2007 Furgu Spatial Solutions; 2005 Aerial Imagery ©2005 QASCO; 2005 Brisway © 2009 Melway Publishing; 2005 DigitalGlobe
 Quickbird Satellite Imagery © 2005 DigitalGlobe; 2002 Contours © 2002 AAMHatch



Dedicated to a better Brisbane

**Moggill Creek
 10% AEP Flood Extent Map
 - Page 5 of 6**

For Information Only - Not Council Policy

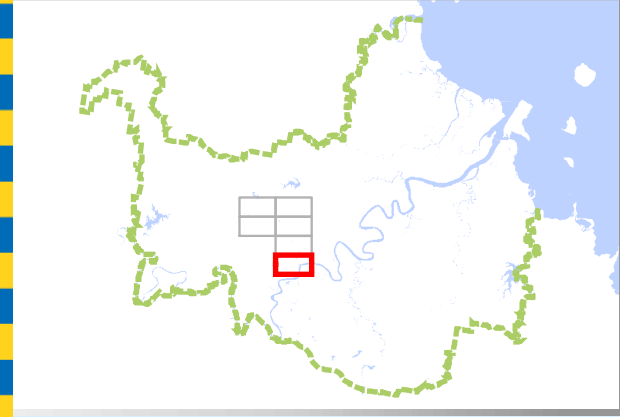
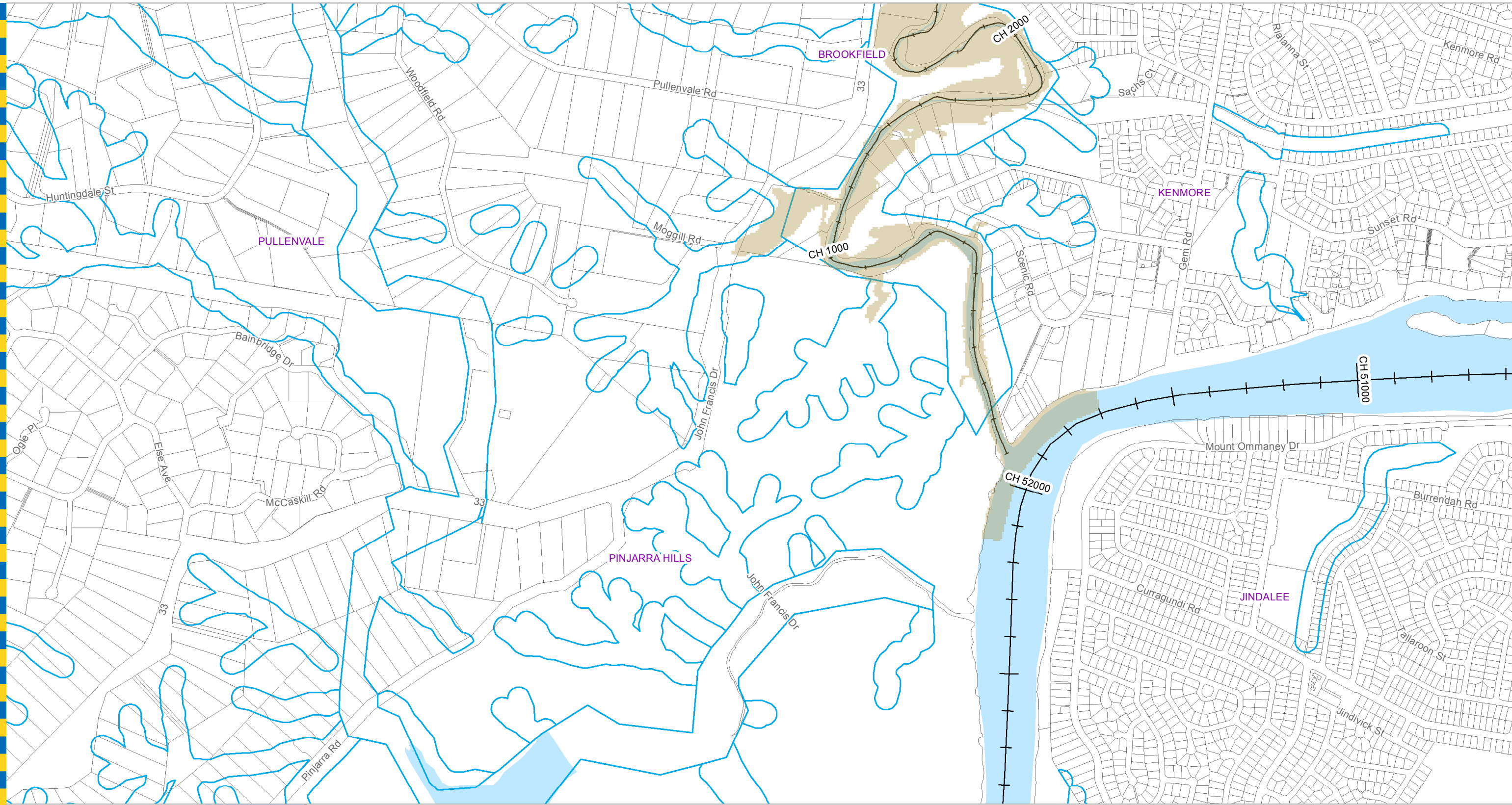



Prepared : 099858
 Checked : NC
 Revision : 0
 Publication Date : 01 Jul 2016
 Project Number : 160277

Prepared by Brisbane City Council
 City Projects Office
 GPO Box 1434
 Brisbane Qld 4001

For more information
 visit www.brisbane.qld.gov.au
 or call (07) 3403 8888

File : G:\BICD\Proj16\160277_Moggill_Creek_Flood_Study\ArcGIS\GDS_160277_Moggill_Creek_Flood_Study_10y_011.mxd



Legend

- AMTD Line
- City Plan Waterway Corridors
- Flood Inundation Extent
- Waterway/Waterbody

DATA INFORMATION

The flood maps must be read in conjunction with the flood study report and interpreted by a qualified professional engineer. The flood maps are based on the best data available to Brisbane City Council ("Council") at the time the maps were developed. Council, and the copyright owners listed below, give no warranty in relation to the data (including accuracy, reliability, completeness, currency or suitability) presented in these maps and the user uses and relies upon the data in the maps at its own sole risk and liability. Council is not liable for errors or omissions in the flood maps. To the full extent that it is able to do so in law, the Council disclaims all liability (including without limitation, liability in negligence) for any loss, damage or costs (including indirect and consequential loss and damage), caused by or arising from anyone using or relying on the data contained in the flood maps for any purpose whatsoever.

©Brisbane City Council (Unless stated below)
 Cadastre © 2013 Department of Natural Resources and Mines 2012 NAVTEQ Street Data
 © 2012 NAVTEQ; 2007 Aerial Imagery ©2007 Furgo Spatial Solutions; 2005 Aerial Imagery ©2005 QASCO; 2005 Brisway © 2009 Melway Publishing; 2005 DigitalGlobe
 Quickbird Satellite Imagery © 2005 DigitalGlobe; 2002 Contours © 2002 AAMHatch



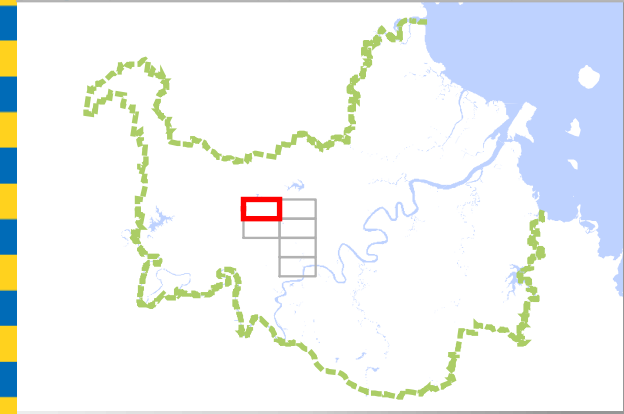
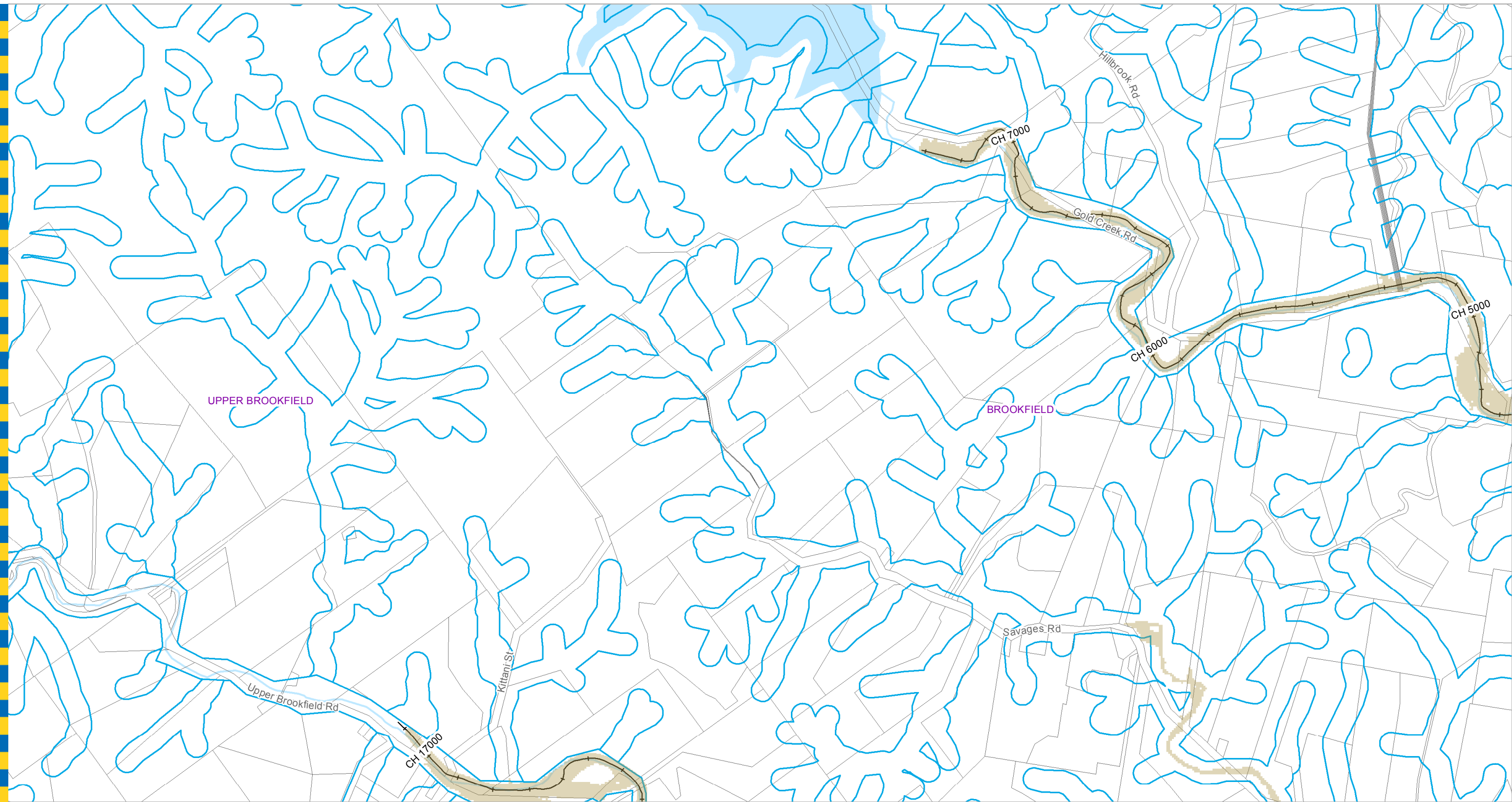
Dedicated to a better Brisbane

**Moggill Creek
 10% AEP Flood Extent Map
 - Page 6 of 6**





For Information Only - Not Council Policy

Prepared : 099858
 Checked : NC
 Revision : 0
 Publication Date : 01 Jul 2016
 Project Number : 160277

Prepared by Brisbane City Council
 City Projects Office
 GPO Box 1434
 Brisbane Qld 4001
 For more information
 visit www.brisbane.qld.gov.au
 or call (07) 3403 8888



Legend

-  AMTD Line
-  City Plan Waterway Corridors
-  Flood Inundation Extent
-  Waterway/Waterbody

DATA INFORMATION

The flood maps must be read in conjunction with the flood study report and interpreted by a qualified professional engineer. The flood maps are based on the best data available to Brisbane City Council ("Council") at the time the maps were developed. Council, and the copyright owners listed below, give no warranty in relation to the data (including accuracy, reliability, completeness, currency or suitability) presented in these maps and the user uses and relies upon the data in the maps at its own sole risk and liability. Council is not liable for errors or omissions in the flood maps. To the full extent that it is able to do so in law, the Council disclaims all liability (including without limitation, liability in negligence) for any loss, damage or costs (including indirect and consequential loss and damage), caused by or arising from anyone using or relying on the data contained in the flood maps for any purpose whatsoever.

©Brisbane City Council (Unless stated below)
 Cadastre © 2013 Department of Natural Resources and Mines 2012 NAVTEQ Street Data
 © 2012 NAVTEQ; 2007 Aerial Imagery ©2007 Furgo Spatial Solutions; 2005 Aerial Imagery ©2005 QASCO; 2005 Brisway © 2009 Melway Publishing; 2005 DigitalGlobe
 Quickbird Satellite Imagery © 2005 DigitalGlobe; 2002 Contours © 2002 AAMHatch




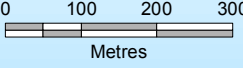
Dedicated to a better Brisbane

**Moggill Creek
 5% AEP Flood Extent Map
 - Page 1 of 6**

For Information Only - Not Council Policy

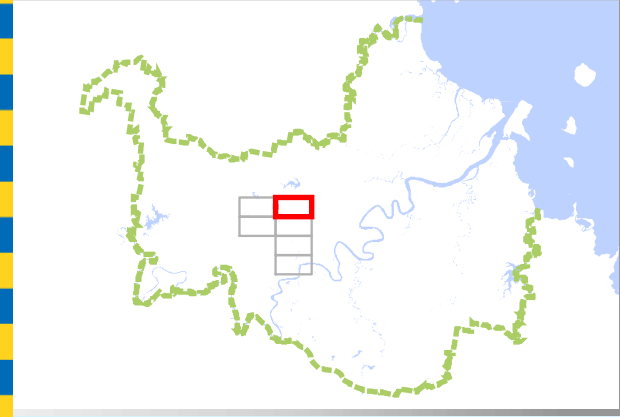
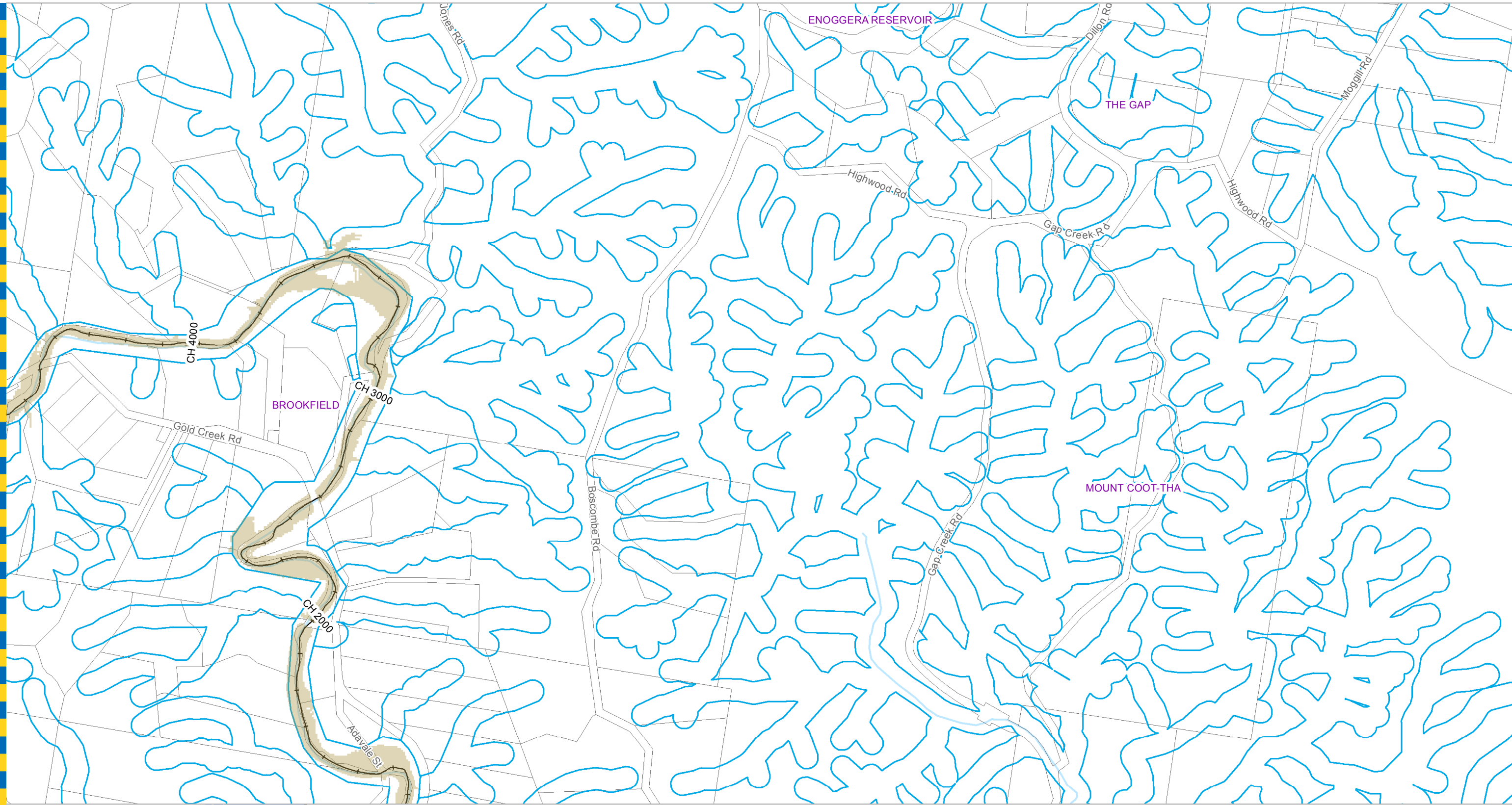
Prepared by Brisbane City Council
 City Projects Office
 GPO Box 1434
 Brisbane Qld 4001

For more information
 visit www.brisbane.qld.gov.au
 or call (07) 3403 8888








Prepared : 099858
 Checked : NC
 Revision : 0
 Publication Date : 01 Jul 2016
 Project Number : 160277

File : G:\BICD\Proj16\160277_Moggill_Creek_Flood_Study\ArcGIS\GDS_160277_Moggill_Creek_Flood_Study_20y_012.mxd



Legend

-  AMTD Line
-  City Plan Waterway Corridors
-  Flood Inundation Extent
-  Waterway/Waterbody


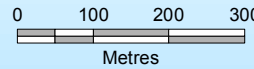
DATA INFORMATION
 The flood maps must be read in conjunction with the flood study report and interpreted by a qualified professional engineer. The flood maps are based on the best data available to Brisbane City Council ("Council") at the time the maps were developed. Council, and the copyright owners listed below, give no warranty in relation to the data (including accuracy, reliability, completeness, currency or suitability) presented in these maps and the user uses and relies upon the data in the maps at its own sole risk and liability. Council is not liable for errors or omissions in the flood maps. To the full extent that it is able to do so in law, the Council disclaims all liability (including without limitation, liability in negligence) for any loss, damage or costs (including indirect and consequential loss and damage), caused by or arising from anyone using or relying on the data contained in the flood maps for any purpose whatsoever.
 ©Brisbane City Council (Unless stated below)
 Cadastre © 2013 Department of Natural Resources and Mines 2012 NAVTEQ Street Data
 © 2012 NAVTEQ; 2007 Aerial Imagery ©2007 Furgio Spatial Solutions; 2005 Aerial Imagery ©2005 QASCO; 2005 Brisway © 2009 Melway Publishing; 2005 DigitalGlobe
 Quickbird Satellite Imagery © 2005 DigitalGlobe; 2002 Contours © 2002 AAMHatch



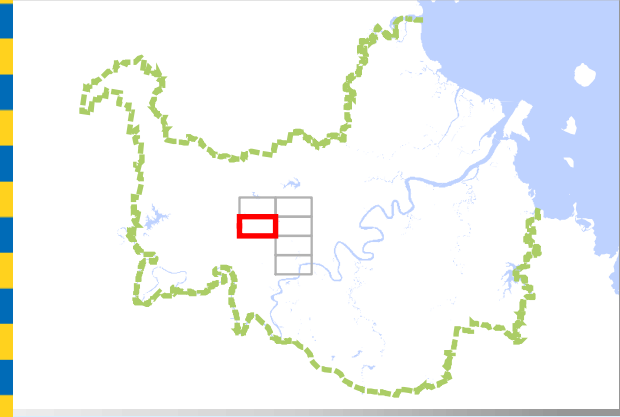
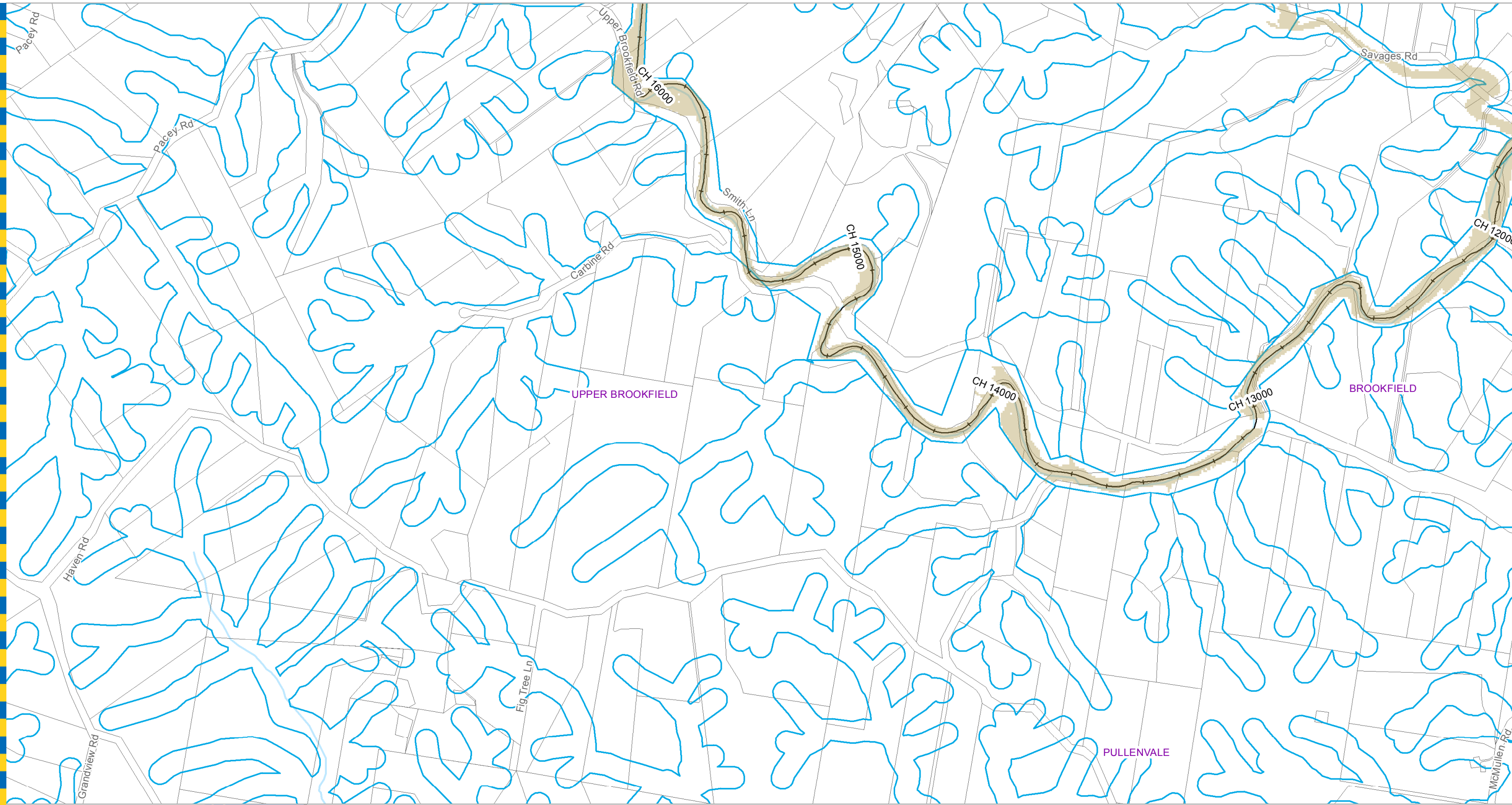
Dedicated to a better Brisbane

**Moggill Creek
 5% AEP Flood Extent Map
 - Page 2 of 6**





For Information Only - Not Council Policy



 Prepared : 099858
 Checked : NC
 Revision : 0
 Publication Date : 01 Jul 2016
 Project Number : 160277

Prepared by Brisbane City Council
 City Projects Office
 GPO Box 1434
 Brisbane Qld 4001
 For more information
 visit www.brisbane.qld.gov.au
 or call (07) 3403 8888



Legend

-  AMTD Line
-  City Plan Waterway Corridors
-  Flood Inundation Extent
-  Waterway/Waterbody

DATA INFORMATION

The flood maps must be read in conjunction with the flood study report and interpreted by a qualified professional engineer. The flood maps are based on the best data available to Brisbane City Council ("Council") at the time the maps were developed. Council, and the copyright owners listed below, give no warranty in relation to the data (including accuracy, reliability, completeness, currency or suitability) presented in these maps and the user uses and relies upon the data in the maps at its own sole risk and liability. Council is not liable for errors or omissions in the flood maps. To the full extent that it is able to do so in law, the Council disclaims all liability (including without limitation, liability in negligence) for any loss, damage or costs (including indirect and consequential loss and damage), caused by or arising from anyone using or relying on the data contained in the flood maps for any purpose whatsoever.


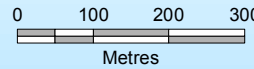
©Brisbane City Council (Unless stated below)
 Cadastre © 2013 Department of Natural Resources and Mines 2012 NAVTEQ Street Data
 © 2012 NAVTEQ; 2007 Aerial Imagery ©2007 Furgo Spatial Solutions; 2005 Aerial Imagery ©2005 QASCO; 2005 Brisway © 2009 Melway Publishing; 2005 DigitalGlobe
 Quickbird Satellite Imagery © 2005 DigitalGlobe; 2002 Contours © 2002 AAMHatch



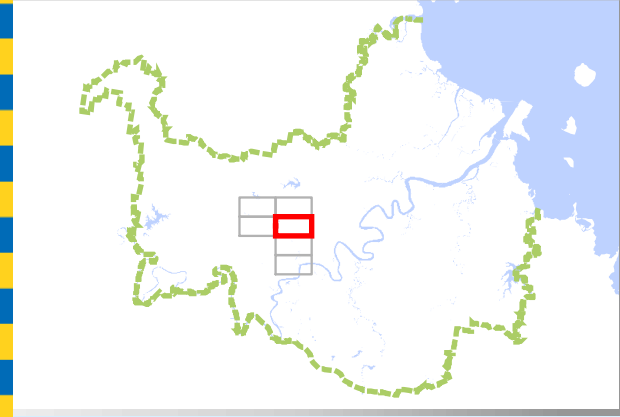
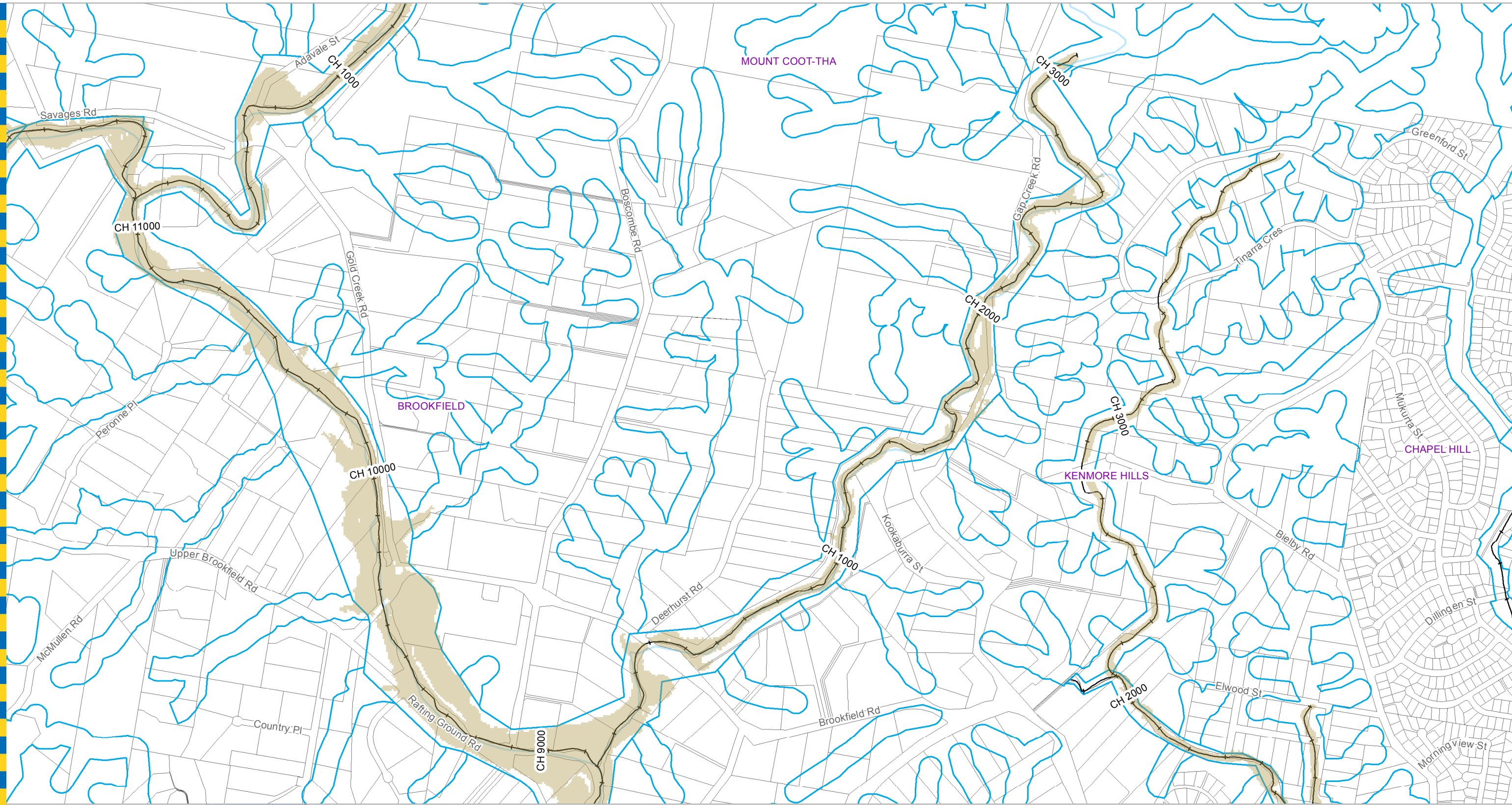
Dedicated to a better Brisbane

**Moggill Creek
 5% AEP Flood Extent Map
 - Page 3 of 6**





For Information Only - Not Council Policy



 Prepared : 099858
 Checked : NC
 Revision : 0
 Publication Date : 01 Jul 2016
 Project Number : 160277

Prepared by Brisbane City Council
 City Projects Office
 GPO Box 1434
 Brisbane Qld 4001
 For more information
 visit www.brisbane.qld.gov.au
 or call (07) 3403 8888



Legend

-  AMTD Line
-  City Plan Waterway Corridors
-  Flood Inundation Extent
-  Waterway/Waterbody

DATA INFORMATION

The flood maps must be read in conjunction with the flood study report and interpreted by a qualified professional engineer. The flood maps are based on the best data available to Brisbane City Council ("Council") at the time the maps were developed. Council, and the copyright owners listed below, give no warranty in relation to the data (including accuracy, reliability, completeness, currency or suitability) presented in these maps and the user uses and relies upon the data in the maps at its own sole risk and liability. Council is not liable for errors or omissions in the flood maps. To the full extent that it is able to do so in law, the Council disclaims all liability (including without limitation, liability in negligence) for any loss, damage or costs (including indirect and consequential loss and damage), caused by or arising from anyone using or relying on the data contained in the flood maps for any purpose whatsoever.


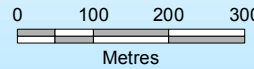
©Brisbane City Council (Unless stated below)
 Cadastre © 2013 Department of Natural Resources and Mines 2012 NAVTEQ Street Data
 © 2012 NAVTEQ; 2007 Aerial Imagery ©2007 Furgo Spatial Solutions; 2005 Aerial Imagery ©2005 QASCO; 2005 Brisway © 2009 Melway Publishing; 2005 DigitalGlobe
 Quickbird Satellite Imagery © 2005 DigitalGlobe; 2002 Contours © 2002 AAMHatch



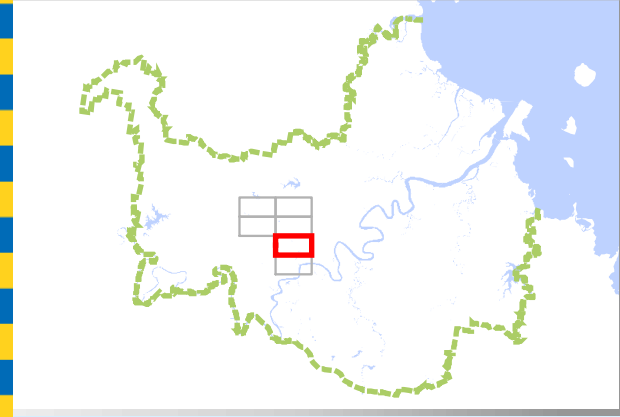
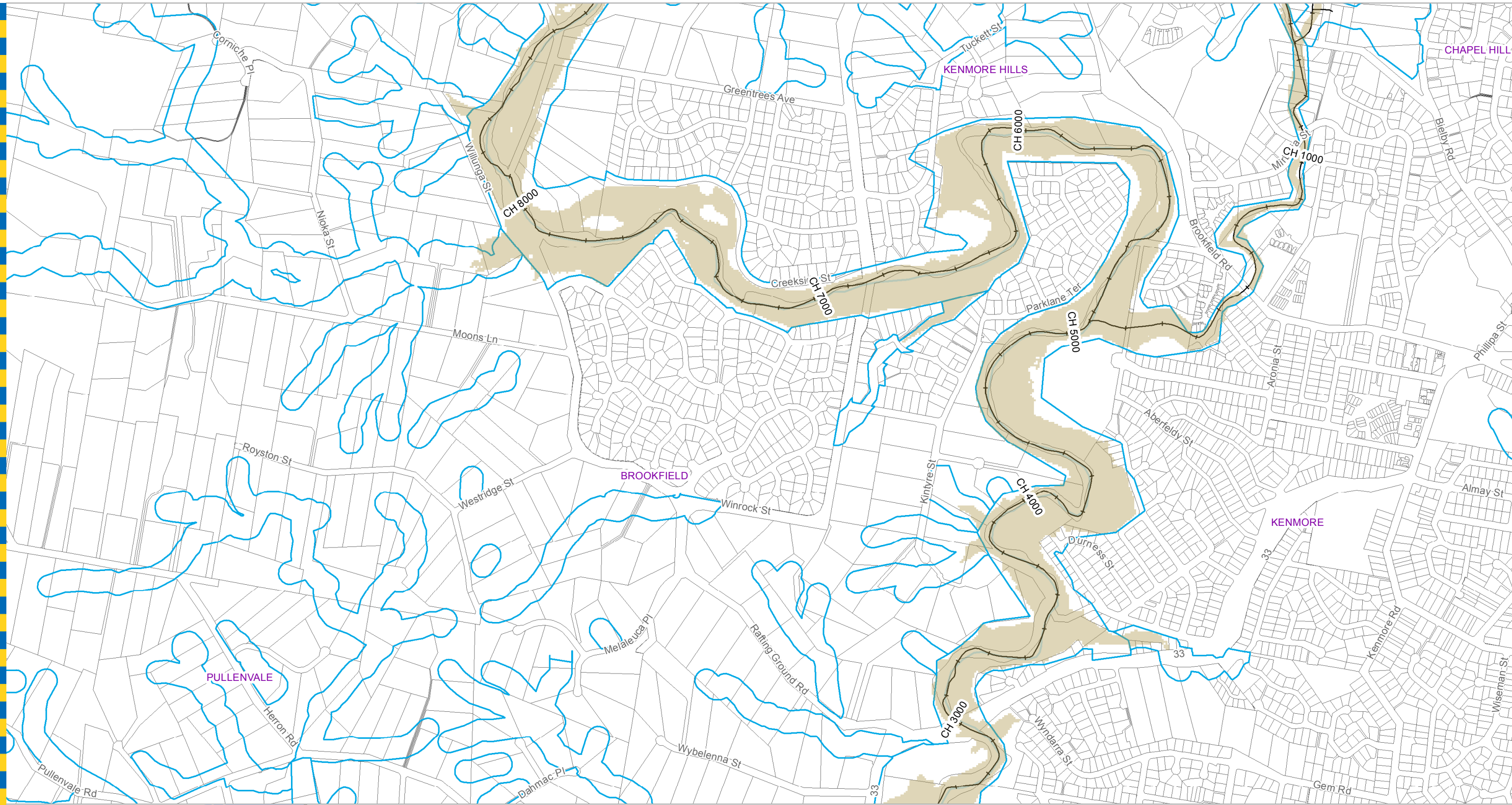
Dedicated to a better Brisbane

**Moggill Creek
 5% AEP Flood Extent Map
 - Page 4 of 6**





For Information Only - Not Council Policy



 Prepared : 099858
 Checked : NC
 Revision : 0
 Publication Date : 01 Jul 2016
 Project Number : 160277
 File : G:\B\ICD\Proj16\160277_Moggill_Creek_Flood_Study\ArcGIS\GDS_160277_Moggill_Creek_Flood_Study_20y_012.mxd

Prepared by Brisbane City Council
 City Projects Office
 GPO Box 1434
 Brisbane Qld 4001
 For more information
 visit www.brisbane.qld.gov.au
 or call (07) 3403 8888



Legend

-  AMTD Line
-  City Plan Waterway Corridors
-  Flood Inundation Extent
-  Waterway/Waterbody


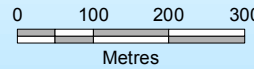
DATA INFORMATION
 The flood maps must be read in conjunction with the flood study report and interpreted by a qualified professional engineer. The flood maps are based on the best data available to Brisbane City Council ("Council") at the time the maps were developed. Council, and the copyright owners listed below, give no warranty in relation to the data (including accuracy, reliability, completeness, currency or suitability) presented in these maps and the user uses and relies upon the data in the maps at its own sole risk and liability. Council is not liable for errors or omissions in the flood maps. To the full extent that it is able to do so in law, the Council disclaims all liability (including without limitation, liability in negligence) for any loss, damage or costs (including indirect and consequential loss and damage), caused by or arising from anyone using or relying on the data contained in the flood maps for any purpose whatsoever.
 ©Brisbane City Council (Unless stated below)
 Cadastre © 2013 Department of Natural Resources and Mines 2012 NAVTEQ Street Data
 © 2012 NAVTEQ; 2007 Aerial Imagery ©2007 Furgo Spatial Solutions; 2005 Aerial Imagery ©2005 QASCO; 2005 Brisway © 2009 Melway Publishing; 2005 DigitalGlobe Quickbird Satellite Imagery © 2005 DigitalGlobe; 2002 Contours © 2002 AAMHatch



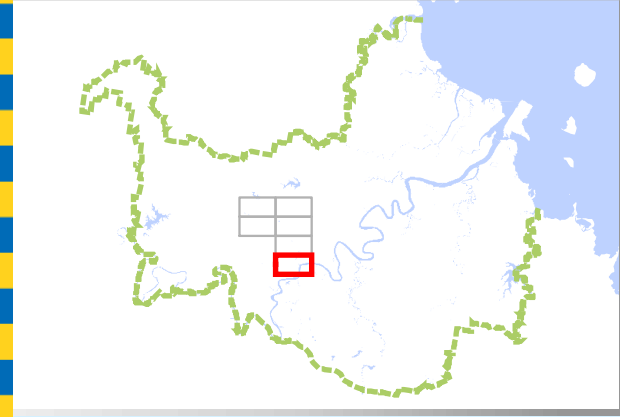
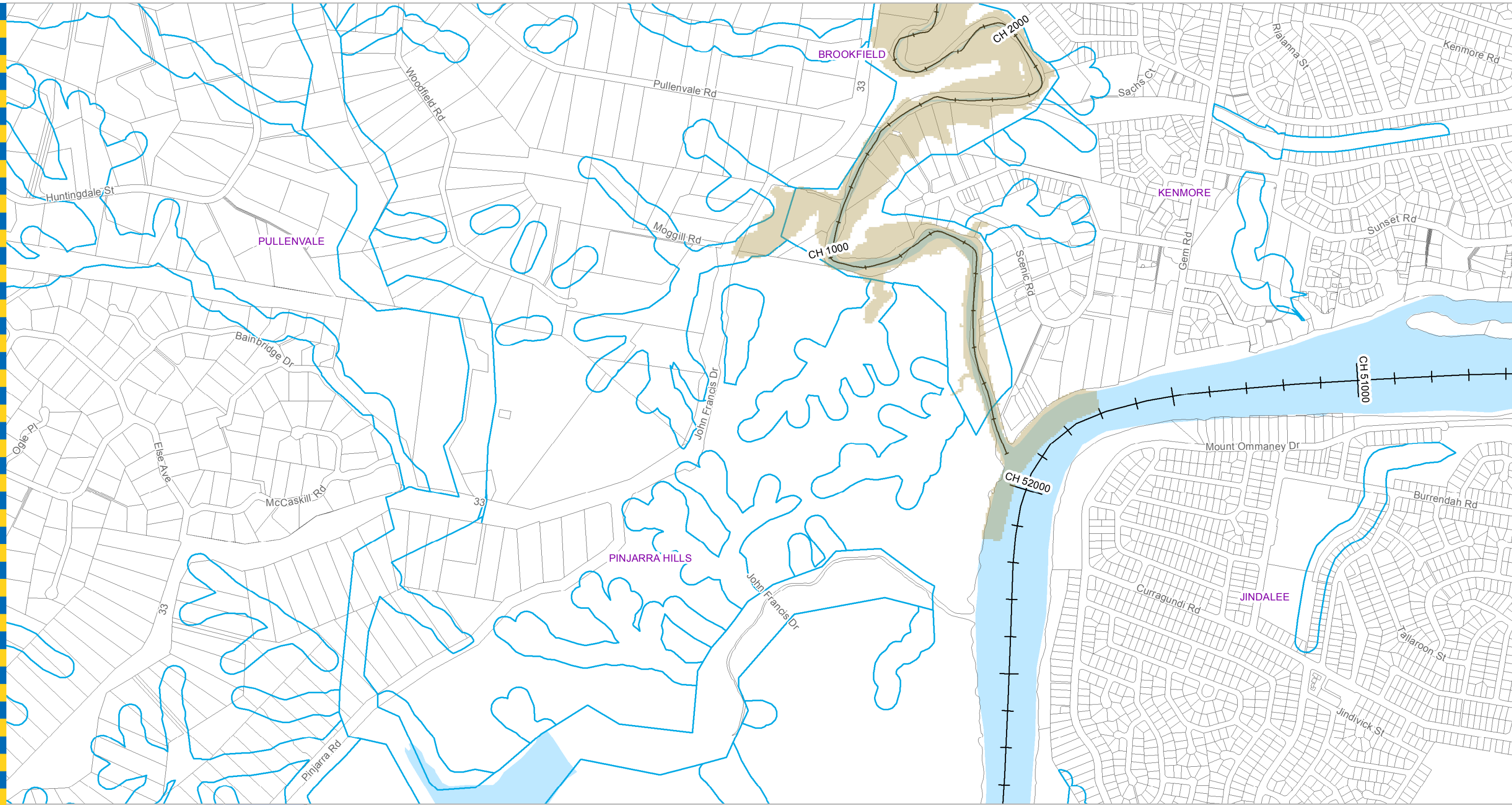
Dedicated to a better Brisbane

**Moggill Creek
 5% AEP Flood Extent Map
 - Page 5 of 6**

For Information Only - Not Council Policy



 Prepared : 099858
 Checked : NC
 Revision : 0
 Publication Date : 01 Jul 2016
 Project Number : 160277

Prepared by Brisbane City Council
 City Projects Office
 GPO Box 1434
 Brisbane Qld 4001
 For more information
 visit www.brisbane.qld.gov.au
 or call (07) 3403 8888



Legend

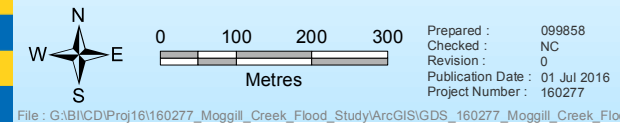
- AMTD Line
- City Plan Waterway Corridors
- Flood Inundation Extent
- Waterway/Waterbody

DATA INFORMATION
 The flood maps must be read in conjunction with the flood study report and interpreted by a qualified professional engineer. The flood maps are based on the best data available to Brisbane City Council ("Council") at the time the maps were developed. Council, and the copyright owners listed below, give no warranty in relation to the data (including accuracy, reliability, completeness, currency or suitability) presented in these maps and the user uses and relies upon the data in the maps at its own sole risk and liability. Council is not liable for errors or omissions in the flood maps. To the full extent that it is able to do so in law, the Council disclaims all liability (including without limitation, liability in negligence) for any loss, damage or costs (including indirect and consequential loss and damage), caused by or arising from anyone using or relying on the data contained in the flood maps for any purpose whatsoever.
 ©Brisbane City Council (Unless stated below)
 Cadastre © 2013 Department of Natural Resources and Mines 2012 NAVTEQ Street Data
 © 2012 NAVTEQ; 2007 Aerial Imagery ©2007 Furgo Spatial Solutions; 2005 Aerial Imagery ©2005 QASCO; 2005 Brisway © 2009 Melway Publishing; 2005 DigitalGlobe
 Quickbird Satellite Imagery © 2005 DigitalGlobe; 2002 Contours © 2002 AAMHatch



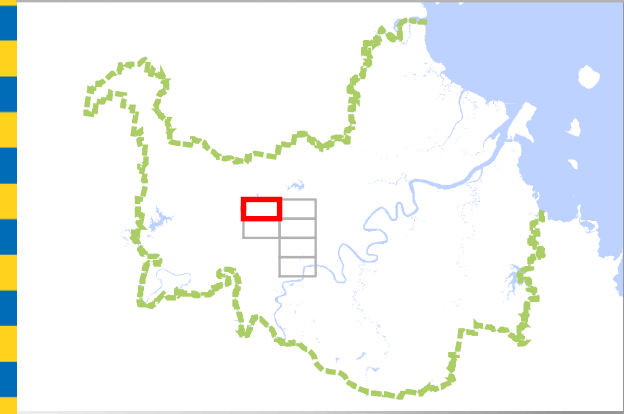
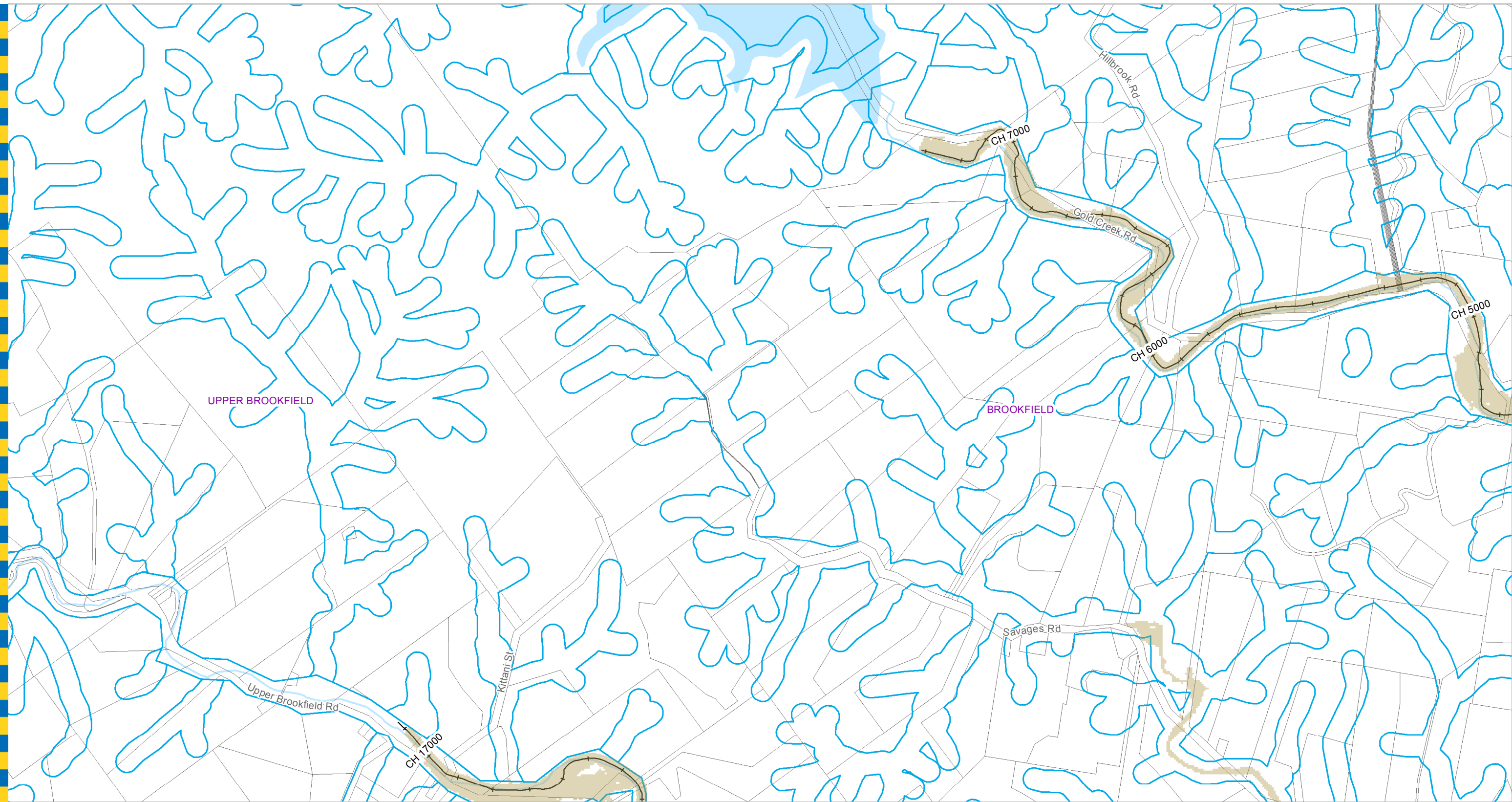
Dedicated to a better Brisbane

**Moggill Creek
 5% AEP Flood Extent Map
 - Page 6 of 6**







Prepared by Brisbane City Council
 City Projects Office
 GPO Box 1434
 Brisbane Qld 4001
 For more information
 visit www.brisbane.qld.gov.au
 or call (07) 3403 8888

For Information Only - Not Council Policy



Legend

-  AMTD Line
-  City Plan Waterway Corridors
-  Flood Inundation Extent
-  Waterway/Waterbody

DATA INFORMATION

The flood maps must be read in conjunction with the flood study report and interpreted by a qualified professional engineer. The flood maps are based on the best data available to Brisbane City Council ("Council") at the time the maps were developed. Council, and the copyright owners listed below, give no warranty in relation to the data (including accuracy, reliability, completeness, currency or suitability) presented in these maps and the user uses and relies upon the data in the maps at its own sole risk and liability. Council is not liable for errors or omissions in the flood maps. To the full extent that it is able to do so in law, the Council disclaims all liability (including without limitation, liability in negligence) for any loss, damage or costs (including indirect and consequential loss and damage), caused by or arising from anyone using or relying on the data contained in the flood maps for any purpose whatsoever.

©Brisbane City Council (Unless stated below)
 Cadastre © 2013 Department of Natural Resources and Mines 2012 NAVTEQ Street Data
 © 2012 NAVTEQ; 2007 Aerial Imagery ©2007 Furgo Spatial Solutions; 2005 Aerial Imagery ©2005 QASCO; 2005 Brisway © 2009 Melway Publishing; 2005 DigitalGlobe Quickbird Satellite Imagery © 2005 DigitalGlobe; 2002 Contours © 2002 AAMHatch



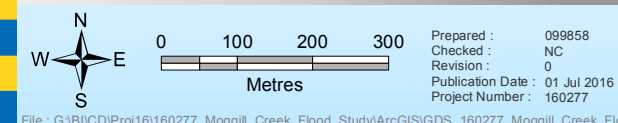
Dedicated to a better Brisbane

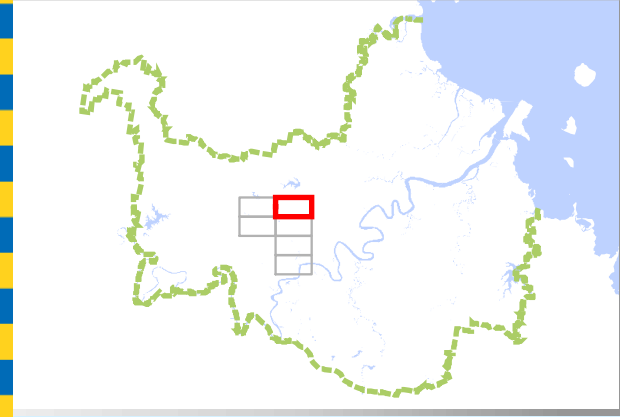
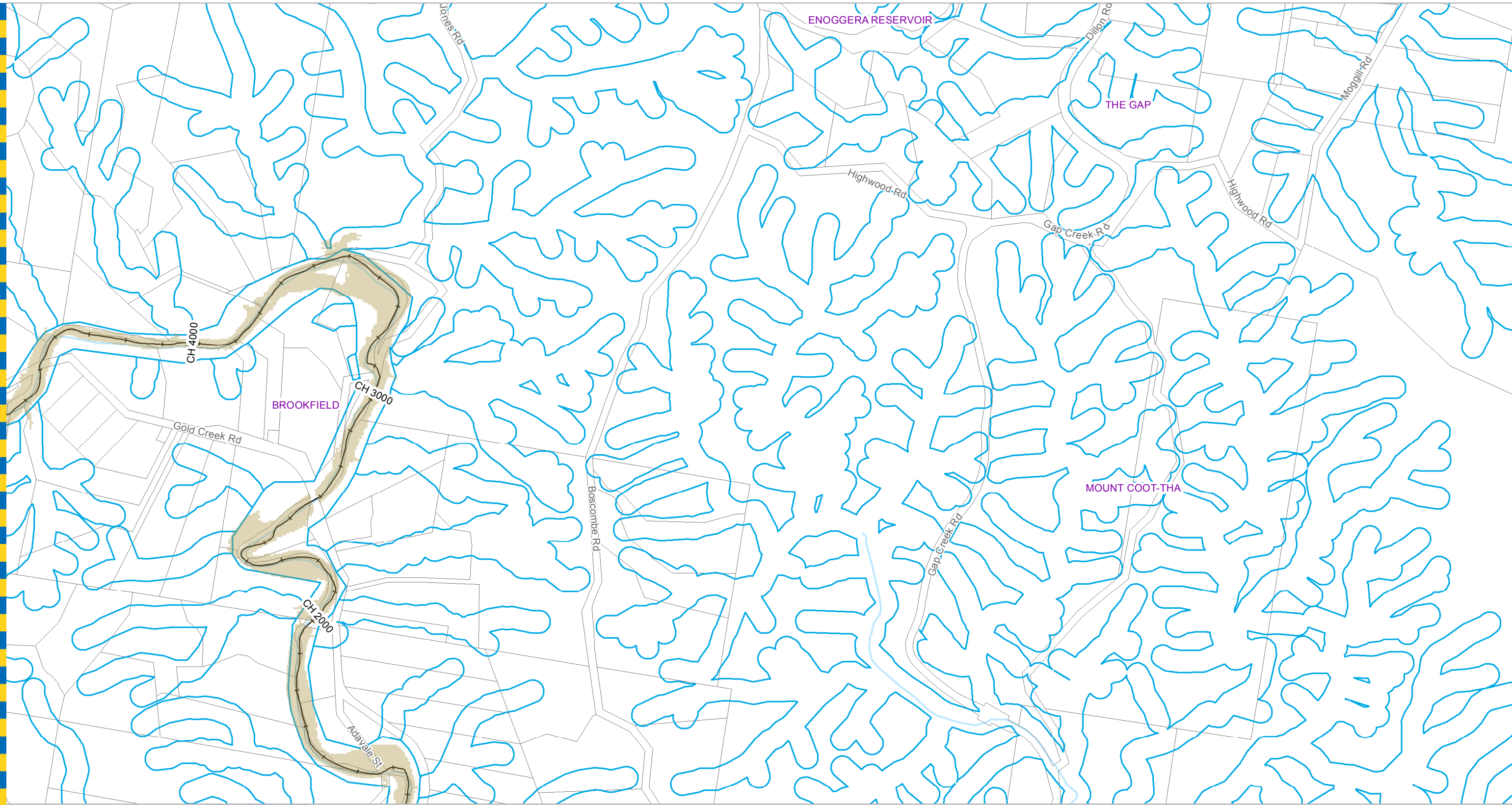
**Moggill Creek
 2% AEP Flood Extent Map
 - Page 1 of 6**

For Information Only - Not Council Policy

Prepared by Brisbane City Council
 City Projects Office
 GPO Box 1434
 Brisbane Qld 4001

For more information
 visit www.brisbane.qld.gov.au
 or call (07) 3403 8888





- Legend**
- AMTD Line
 - City Plan Waterway Corridors
 - Flood Inundation Extent
 - Waterway/Waterbody

DATA INFORMATION
 The flood maps must be read in conjunction with the flood study report and interpreted by a qualified professional engineer. The flood maps are based on the best data available to Brisbane City Council ("Council") at the time the maps were developed. Council, and the copyright owners listed below, give no warranty in relation to the data (including accuracy, reliability, completeness, currency or suitability) presented in these maps and the user uses and relies upon the data in the maps at its own sole risk and liability. Council is not liable for errors or omissions in the flood maps. To the full extent that it is able to do so in law, the Council disclaims all liability (including without limitation, liability in negligence) for any loss, damage or costs (including indirect and consequential loss and damage), caused by or arising from anyone using or relying on the data contained in the flood maps for any purpose whatsoever.
 ©Brisbane City Council (Unless stated below)
 Cadastre © 2013 Department of Natural Resources and Mines 2012 NAVTEQ Street Data
 © 2012 NAVTEQ; 2007 Aerial Imagery ©2007 Furgu Spatial Solutions; 2005 Aerial Imagery ©2005 QASCO; 2005 Brisway © 2009 Melway Publishing; 2005 DigitalGlobe
 Quickbird Satellite Imagery © 2005 DigitalGlobe; 2002 Contours © 2002 AAMHatch



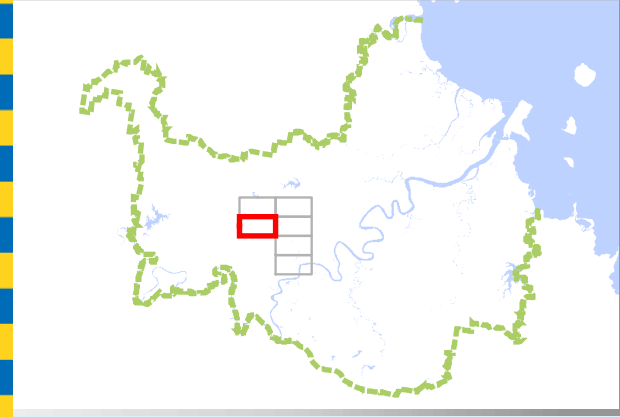
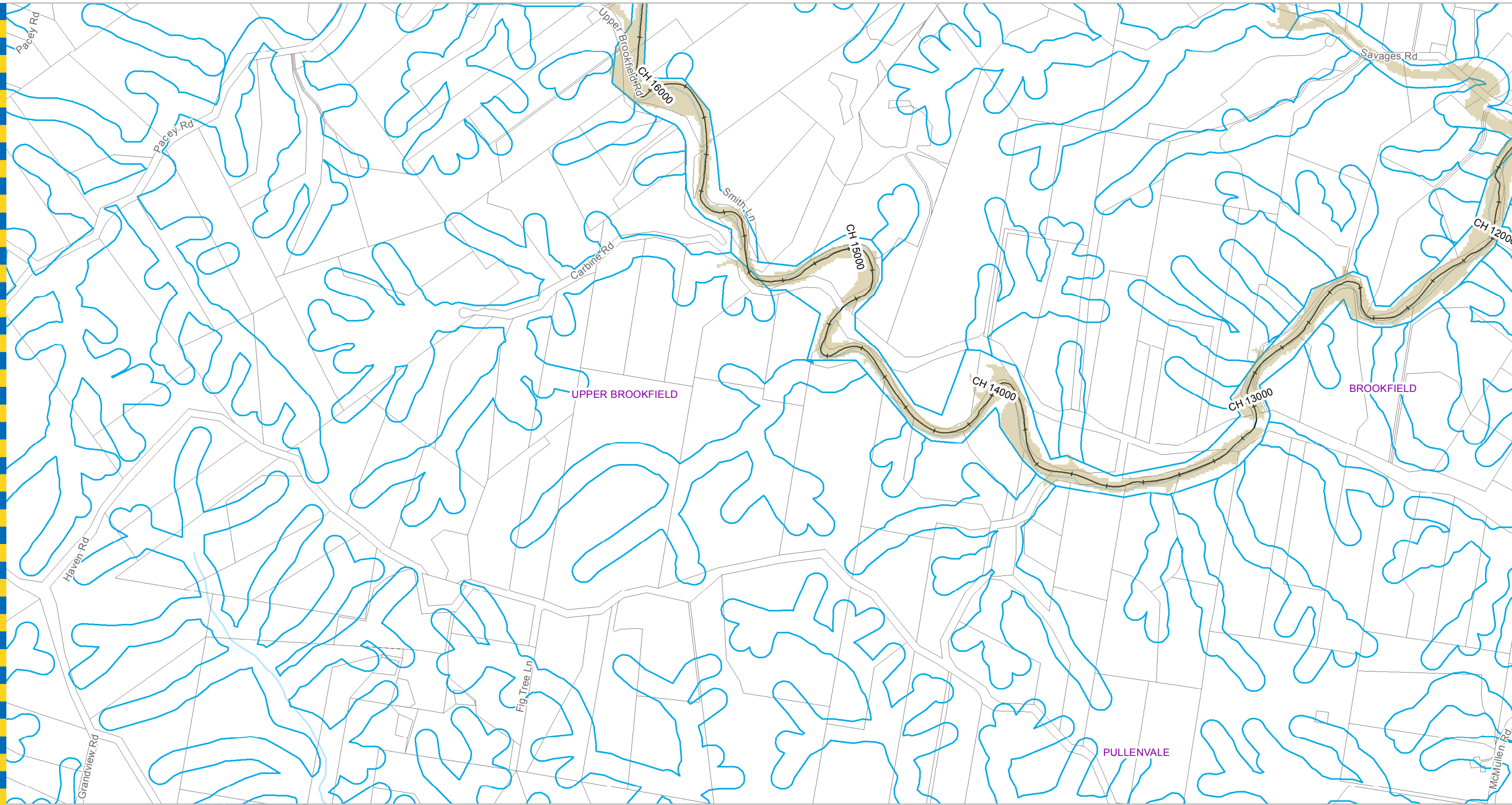
Dedicated to a better Brisbane

**Moggill Creek
 2% AEP Flood Extent Map
 - Page 2 of 6**





For Information Only - Not Council Policy

Prepared : 099858
 Checked : NC
 Revision : 0
 Publication Date : 01 Jul 2016
 Project Number : 160277

Prepared by Brisbane City Council
 City Projects Office
 GPO Box 1434
 Brisbane Qld 4001
 For more information
 visit www.brisbane.qld.gov.au
 or call (07) 3403 8888



Legend

-  AMTD Line
-  City Plan Waterway Corridors
-  Flood Inundation Extent
-  Waterway/Waterbody

DATA INFORMATION

The flood maps must be read in conjunction with the flood study report and interpreted by a qualified professional engineer. The flood maps are based on the best data available to Brisbane City Council ("Council") at the time the maps were developed. Council, and the copyright owners listed below, give no warranty in relation to the data (including accuracy, reliability, completeness, currency or suitability) presented in these maps and the user uses and relies upon the data in the maps at its own sole risk and liability. Council is not liable for errors or omissions in the flood maps. To the full extent that it is able to do so in law, the Council disclaims all liability (including without limitation, liability in negligence) for any loss, damage or costs (including indirect and consequential loss and damage), caused by or arising from anyone using or relying on the data contained in the flood maps for any purpose whatsoever.


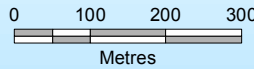
©Brisbane City Council (Unless stated below)
 Cadastre © 2013 Department of Natural Resources and Mines 2012 NAVTEQ Street Data
 © 2012 NAVTEQ; 2007 Aerial Imagery ©2007 Furgo Spatial Solutions; 2005 Aerial Imagery ©2005 QASCO; 2005 Brisway © 2009 Melway Publishing; 2005 DigitalGlobe
 Quickbird Satellite Imagery © 2005 DigitalGlobe; 2002 Contours © 2002 AAMHatch



Dedicated to a better Brisbane

**Moggill Creek
 2% AEP Flood Extent Map
 - Page 3 of 6**

For Information Only - Not Council Policy

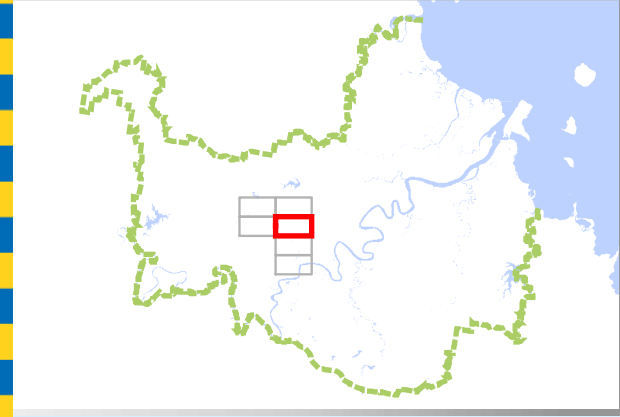
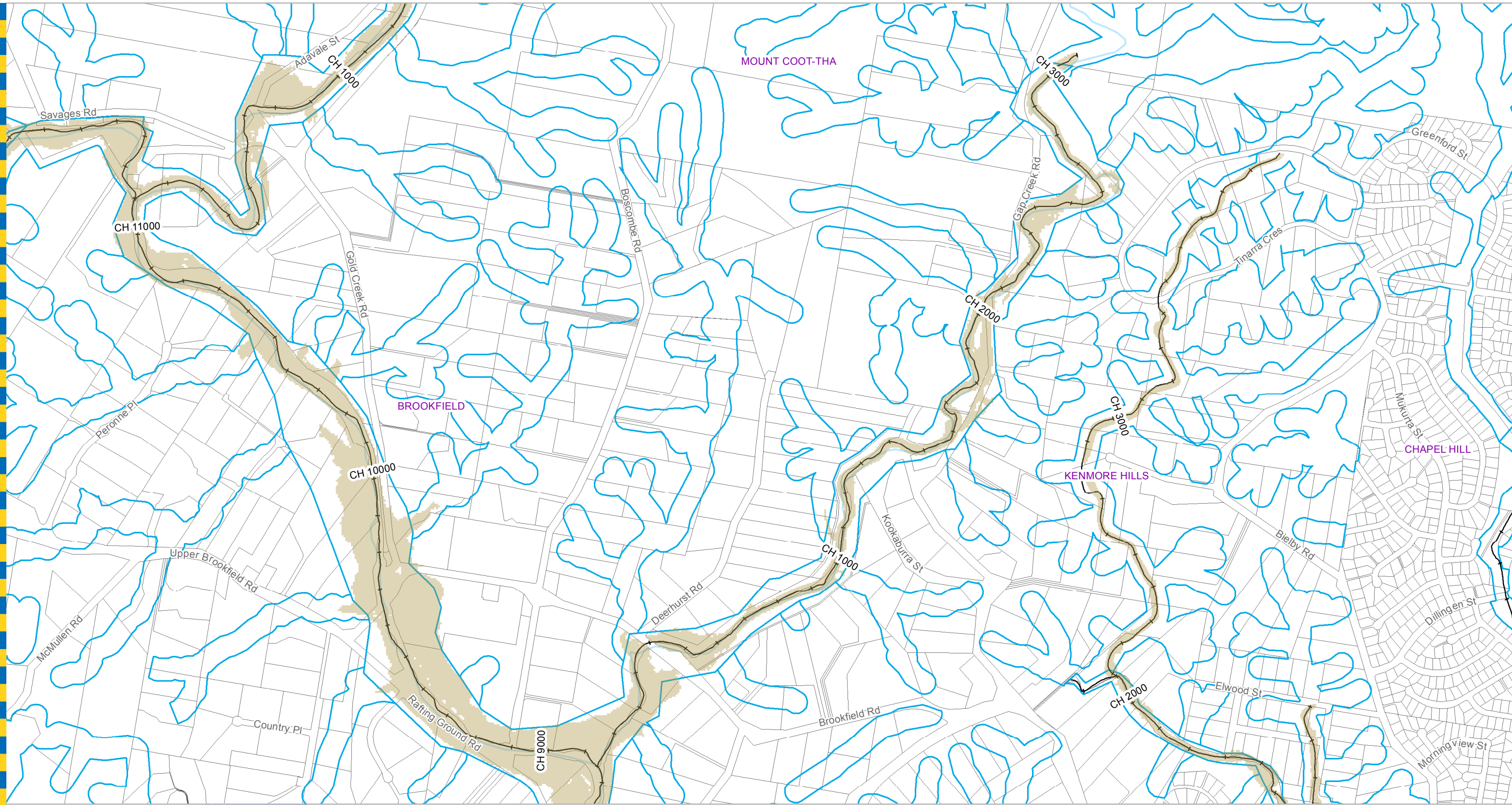



Prepared : 099858
 Checked : NC
 Revision : 0
 Publication Date : 01 Jul 2016
 Project Number : 160277





Prepared by Brisbane City Council
 City Projects Office
 GPO Box 1434
 Brisbane Qld 4001

For more information
 visit www.brisbane.qld.gov.au
 or call (07) 3403 8888

File : G:\BICD\Proj16\160277_Moggill_Creek_Flood_Study\ArcGIS\GDS_160277_Moggill_Creek_Flood_Study_50y_013.mxd



Legend

-  AMTD Line
-  City Plan Waterway Corridors
-  Flood Inundation Extent
-  Waterway/Waterbody


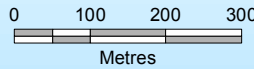
DATA INFORMATION
 The flood maps must be read in conjunction with the flood study report and interpreted by a qualified professional engineer. The flood maps are based on the best data available to Brisbane City Council ("Council") at the time the maps were developed. Council, and the copyright owners listed below, give no warranty in relation to the data (including accuracy, reliability, completeness, currency or suitability) presented in these maps and the user uses and relies upon the data in the maps at its own sole risk and liability. Council is not liable for errors or omissions in the flood maps. To the full extent that it is able to do so in law, the Council disclaims all liability (including without limitation, liability in negligence) for any loss, damage or costs (including indirect and consequential loss and damage), caused by or arising from anyone using or relying on the data contained in the flood maps for any purpose whatsoever.
 ©Brisbane City Council (Unless stated below)
 Cadastre © 2013 Department of Natural Resources and Mines 2012 NAVTEQ Street Data
 © 2012 NAVTEQ; 2007 Aerial Imagery ©2007 Furgo Spatial Solutions; 2005 Aerial Imagery ©2005 QASCO; 2005 Brisway © 2009 Melway Publishing; 2005 DigitalGlobe Quickbird Satellite Imagery © 2005 DigitalGlobe; 2002 Contours © 2002 AAMHatch



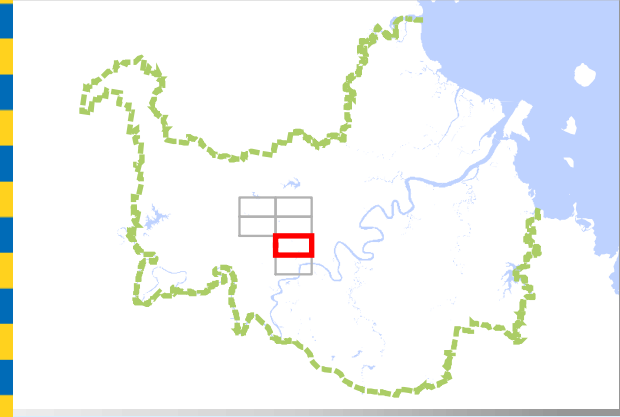
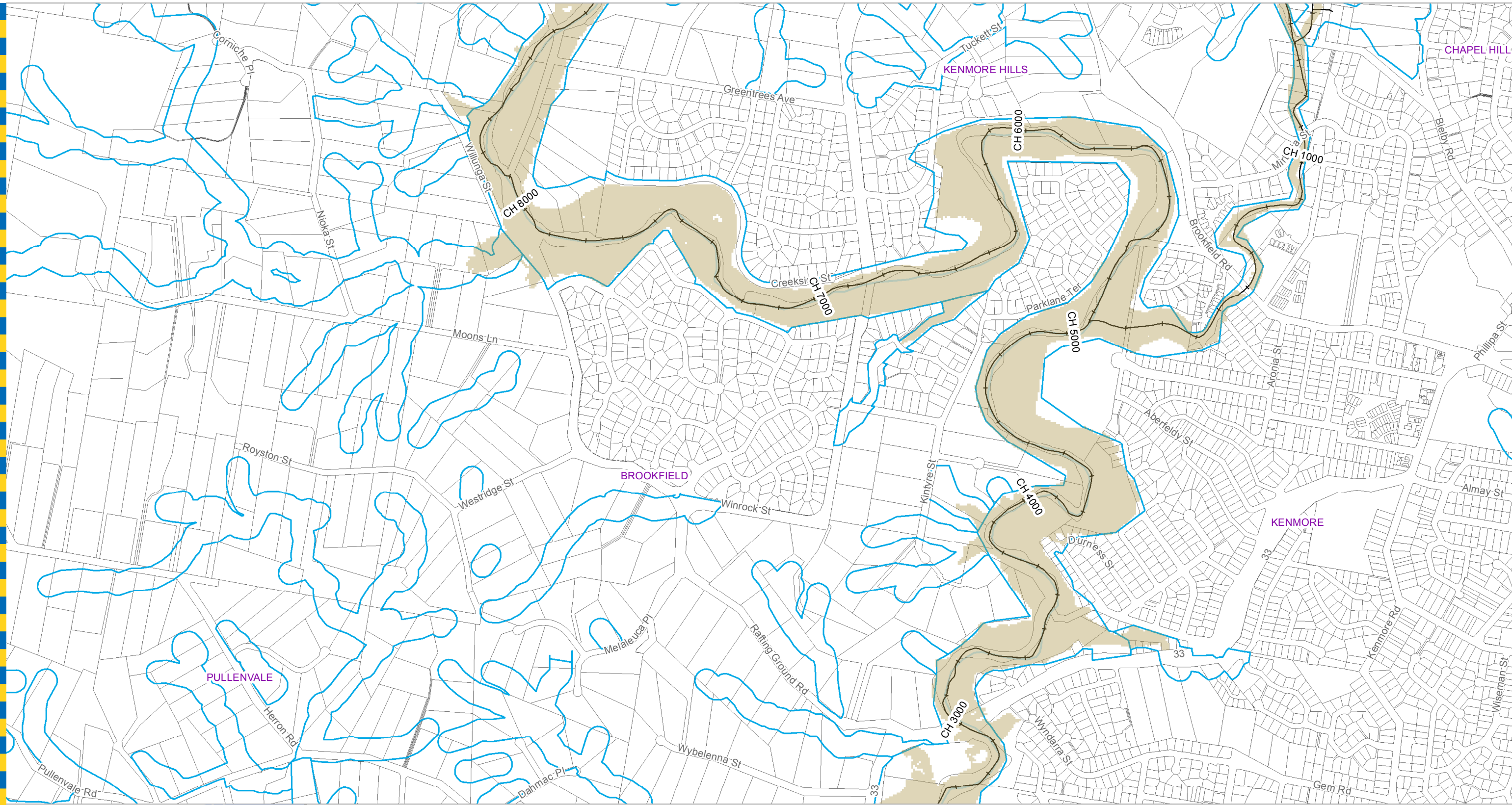
Dedicated to a better Brisbane

**Moggill Creek
 2% AEP Flood Extent Map
 - Page 4 of 6**

For Information Only - Not Council Policy



 Prepared : 099858
 Checked : NC
 Revision : 0
 Publication Date : 01 Jul 2016
 Project Number : 160277
 File : G:\B\ICD\Proj16\160277_Moggill_Creek_Flood_Study\ArcGIS\GDS_160277_Moggill_Creek_Flood_Study_50y_013.mxd

Prepared by Brisbane City Council
 City Projects Office
 GPO Box 1434
 Brisbane Qld 4001
 For more information
 visit www.brisbane.qld.gov.au
 or call (07) 3403 8888



- Legend**
- AMTD Line
 - City Plan Waterway Corridors
 - Flood Inundation Extent
 - Waterway/Waterbody

DATA INFORMATION
 The flood maps must be read in conjunction with the flood study report and interpreted by a qualified professional engineer. The flood maps are based on the best data available to Brisbane City Council ("Council") at the time the maps were developed. Council, and the copyright owners listed below, give no warranty in relation to the data (including accuracy, reliability, completeness, currency or suitability) presented in these maps and the user uses and relies upon the data in the maps at its own sole risk and liability. Council is not liable for errors or omissions in the flood maps. To the full extent that it is able to do so in law, the Council disclaims all liability (including without limitation, liability in negligence) for any loss, damage or costs (including indirect and consequential loss and damage), caused by or arising from anyone using or relying on the data contained in the flood maps for any purpose whatsoever.
 ©Brisbane City Council (Unless stated below)
 Cadastre © 2013 Department of Natural Resources and Mines 2012 NAVTEQ Street Data
 © 2012 NAVTEQ; 2007 Aerial Imagery ©2007 Furgos Spatial Solutions; 2005 Aerial Imagery ©2005 QASCO; 2005 Brisway © 2009 Melway Publishing; 2005 DigitalGlobe Quickbird Satellite Imagery © 2005 DigitalGlobe; 2002 Contours © 2002 AAMHatch



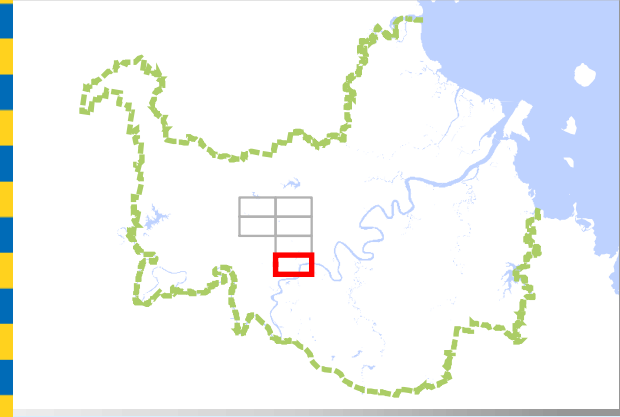
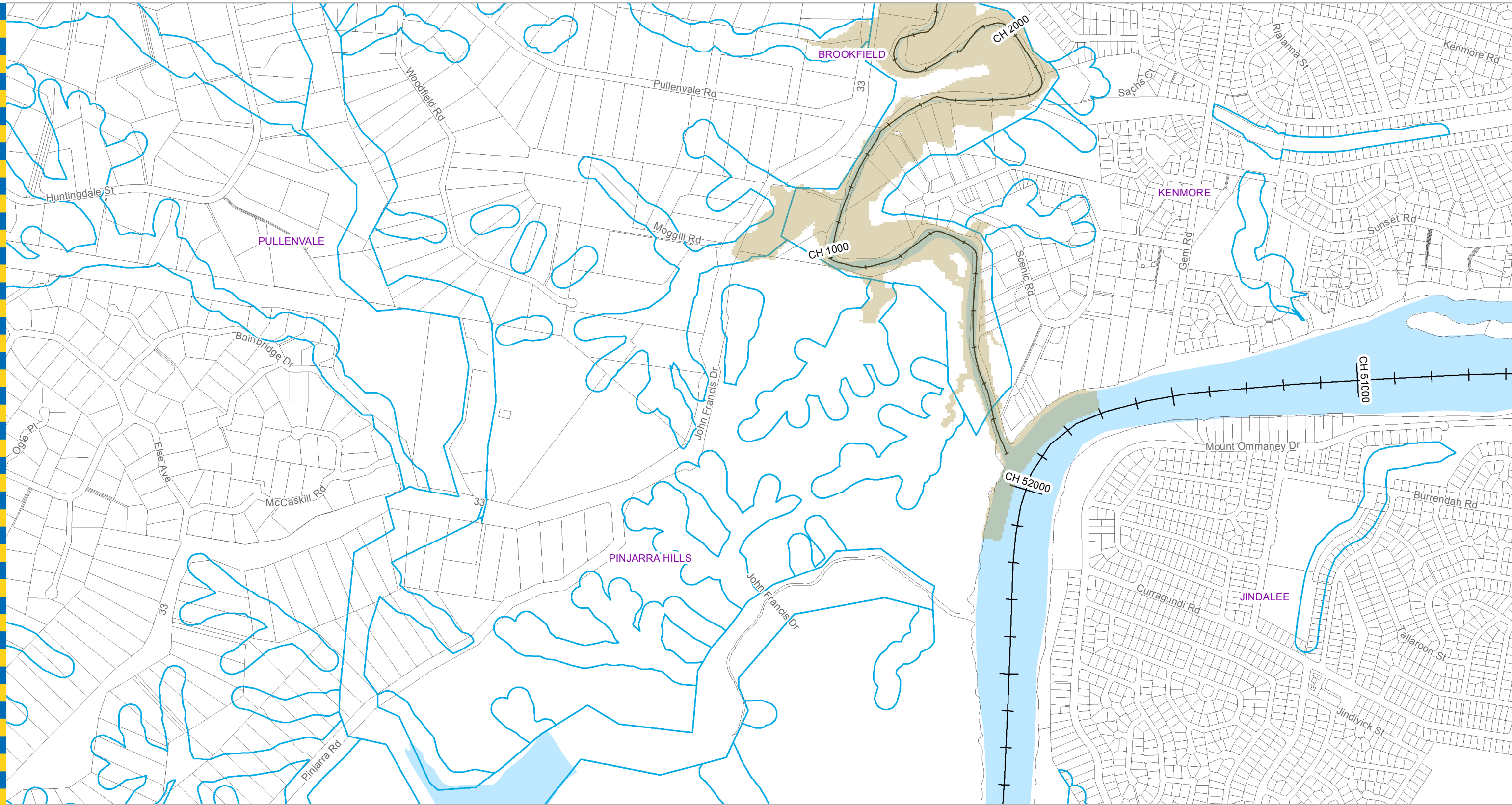
Dedicated to a better Brisbane

**Moggill Creek
 2% AEP Flood Extent Map
 - Page 5 of 6**

For Information Only - Not Council Policy

Prepared : 099858
 Checked : NC
 Revision : 0
 Publication Date : 01 Jul 2016
 Project Number : 160277
 File : G:\BICD\Proj16\160277_Moggill_Creek_Flood_Study\ArcGIS\GDS_160277_Moggill_Creek_Flood_Study_50y_013.mxd

Prepared by Brisbane City Council
 City Projects Office
 GPO Box 1434
 Brisbane Qld 4001
 For more information
 visit www.brisbane.qld.gov.au
 or call (07) 3403 8888



Legend

- AMTD Line
- City Plan Waterway Corridors
- Flood Inundation Extent
- Waterway/Waterbody

DATA INFORMATION

The flood maps must be read in conjunction with the flood study report and interpreted by a qualified professional engineer. The flood maps are based on the best data available to Brisbane City Council ("Council") at the time the maps were developed. Council, and the copyright owners listed below, give no warranty in relation to the data (including accuracy, reliability, completeness, currency or suitability) presented in these maps and the user uses and relies upon the data in the maps at its own sole risk and liability. Council is not liable for errors or omissions in the flood maps. To the full extent that it is able to do so in law, the Council disclaims all liability (including without limitation, liability in negligence) for any loss, damage or costs (including indirect and consequential loss and damage), caused by or arising from anyone using or relying on the data contained in the flood maps for any purpose whatsoever.

©Brisbane City Council (Unless stated below)
 Cadastre © 2013 Department of Natural Resources and Mines 2012 NAVTEQ Street Data
 © 2012 NAVTEQ; 2007 Aerial Imagery ©2007 Furgo Spatial Solutions; 2005 Aerial Imagery ©2005 QASCO; 2005 Brisway © 2009 Melway Publishing; 2005 DigitalGlobe
 Quickbird Satellite Imagery © 2005 DigitalGlobe; 2002 Contours © 2002 AAMHatch



Dedicated to a better Brisbane

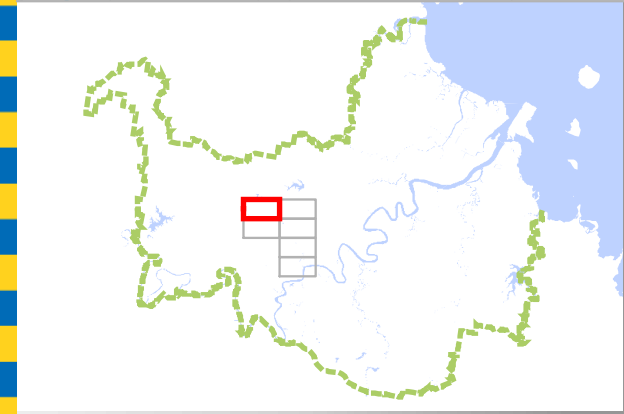
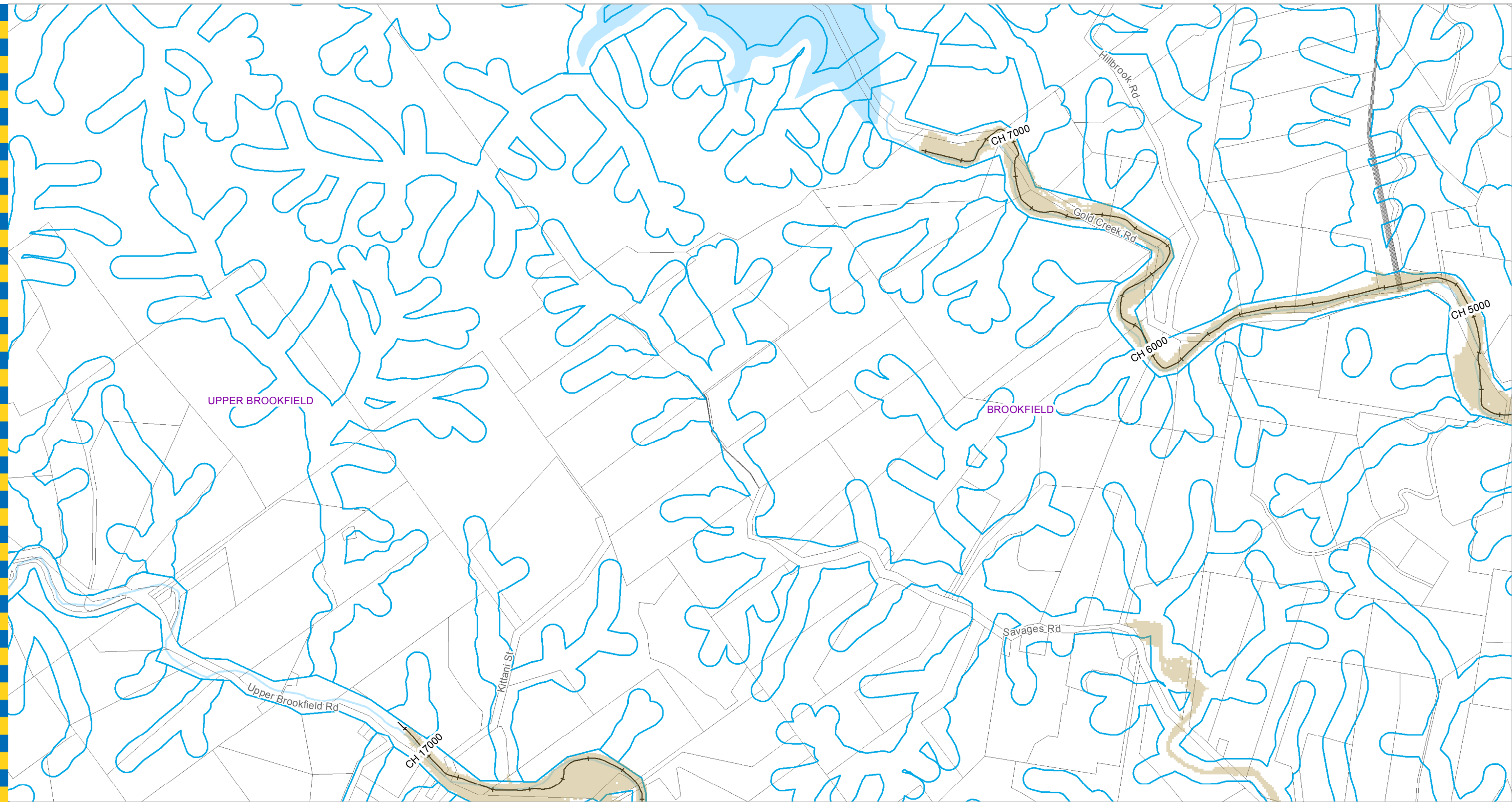
**Moggill Creek
 2% AEP Flood Extent Map
 - Page 6 of 6**

Prepared by Brisbane City Council
 City Projects Office
 GPO Box 1434
 Brisbane Qld 4001





For more information
 visit www.brisbane.qld.gov.au
 or call (07) 3403 8888

For Information Only - Not Council Policy

Prepared : 099858
 Checked : NC
 Revision : 0
 Publication Date : 01 Jul 2016
 Project Number : 160277
 File : G:\BICD\Proj16\160277_Moggill_Creek_Flood_Study\ArcGIS\GDS_160277_Moggill_Creek_Flood_Study_50y_013.mxd



Legend

-  AMTD Line
-  City Plan Waterway Corridors
-  Flood Inundation Extent
-  Waterway/Waterbody

DATA INFORMATION

The flood maps must be read in conjunction with the flood study report and interpreted by a qualified professional engineer. The flood maps are based on the best data available to Brisbane City Council ("Council") at the time the maps were developed. Council, and the copyright owners listed below, give no warranty in relation to the data (including accuracy, reliability, completeness, currency or suitability) presented in these maps and the user uses and relies upon the data in the maps at its own sole risk and liability. Council is not liable for errors or omissions in the flood maps. To the full extent that it is able to do so in law, the Council disclaims all liability (including without limitation, liability in negligence) for any loss, damage or costs (including indirect and consequential loss and damage), caused by or arising from anyone using or relying on the data contained in the flood maps for any purpose whatsoever.

©Brisbane City Council (Unless stated below)
 Cadastre © 2013 Department of Natural Resources and Mines 2012 NAVTEQ Street Data
 © 2012 NAVTEQ; 2007 Aerial Imagery ©2007 Furgo Spatial Solutions; 2005 Aerial Imagery ©2005 QASCO; 2005 Brisway © 2009 Melway Publishing; 2005 DigitalGlobe Quickbird Satellite Imagery © 2005 DigitalGlobe; 2002 Contours © 2002 AAMHatch



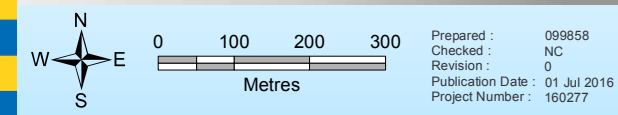
Dedicated to a better Brisbane

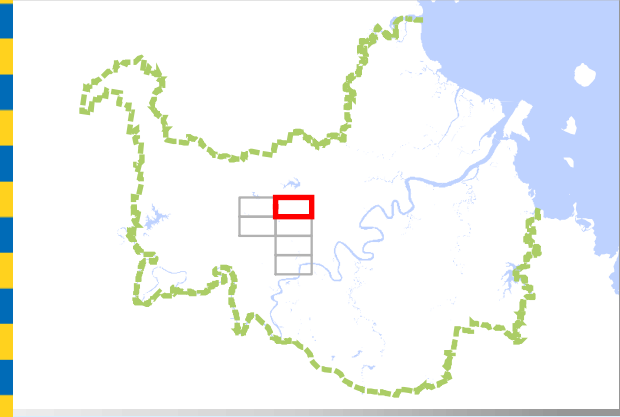
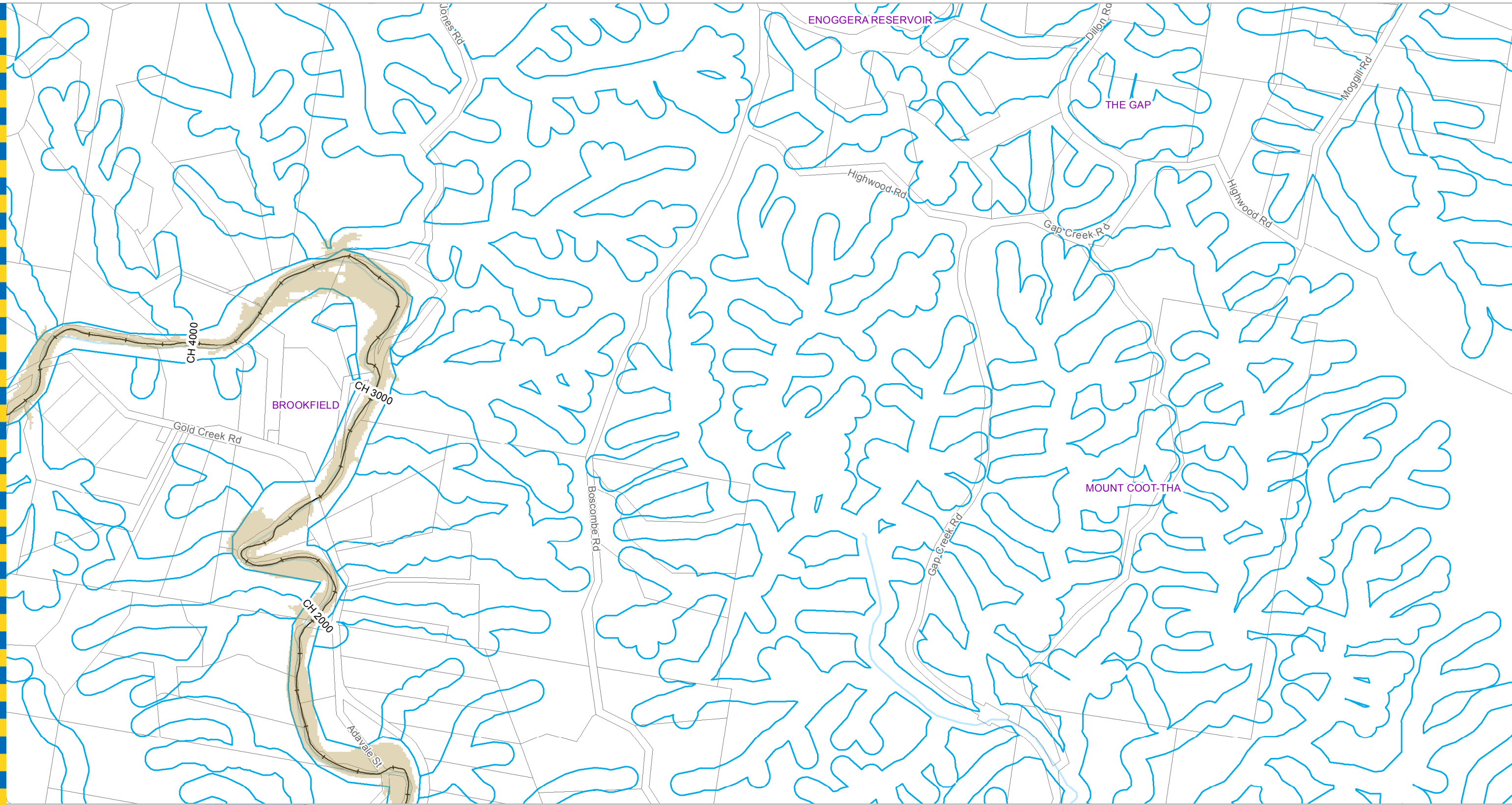
**Moggill Creek
 1% AEP Flood Extent Map
 - Page 1 of 6**

For Information Only - Not Council Policy

Prepared by Brisbane City Council
 City Projects Office
 GPO Box 1434
 Brisbane Qld 4001

For more information
 visit www.brisbane.qld.gov.au
 or call (07) 3403 8888





- Legend**
- AMTD Line
 - City Plan Waterway Corridors
 - Flood Inundation Extent
 - Waterway/Waterbody

DATA INFORMATION
 The flood maps must be read in conjunction with the flood study report and interpreted by a qualified professional engineer. The flood maps are based on the best data available to Brisbane City Council ("Council") at the time the maps were developed. Council, and the copyright owners listed below, give no warranty in relation to the data (including accuracy, reliability, completeness, currency or suitability) presented in these maps and the user uses and relies upon the data in the maps at its own sole risk and liability. Council is not liable for errors or omissions in the flood maps. To the full extent that it is able to do so in law, the Council disclaims all liability (including without limitation, liability in negligence) for any loss, damage or costs (including indirect and consequential loss and damage), caused by or arising from anyone using or relying on the data contained in the flood maps for any purpose whatsoever.
 ©Brisbane City Council (Unless stated below)
 Cadastre © 2013 Department of Natural Resources and Mines 2012 NAVTEQ Street Data
 © 2012 NAVTEQ; 2007 Aerial Imagery ©2007 Furgio Spatial Solutions; 2005 Aerial Imagery ©2005 QASCO; 2005 Brisway © 2009 Melway Publishing; 2005 DigitalGlobe
 Quickbird Satellite Imagery © 2005 DigitalGlobe; 2002 Contours © 2002 AAMHatch



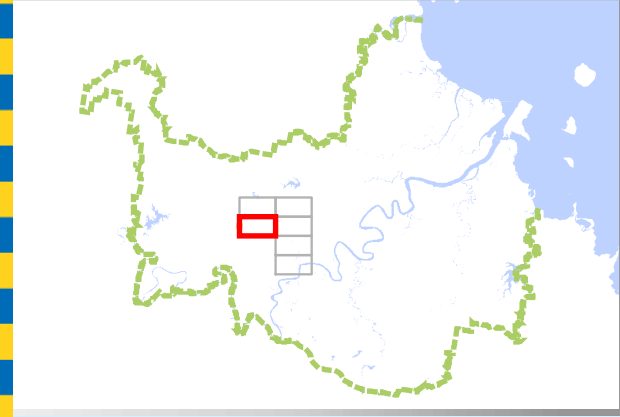
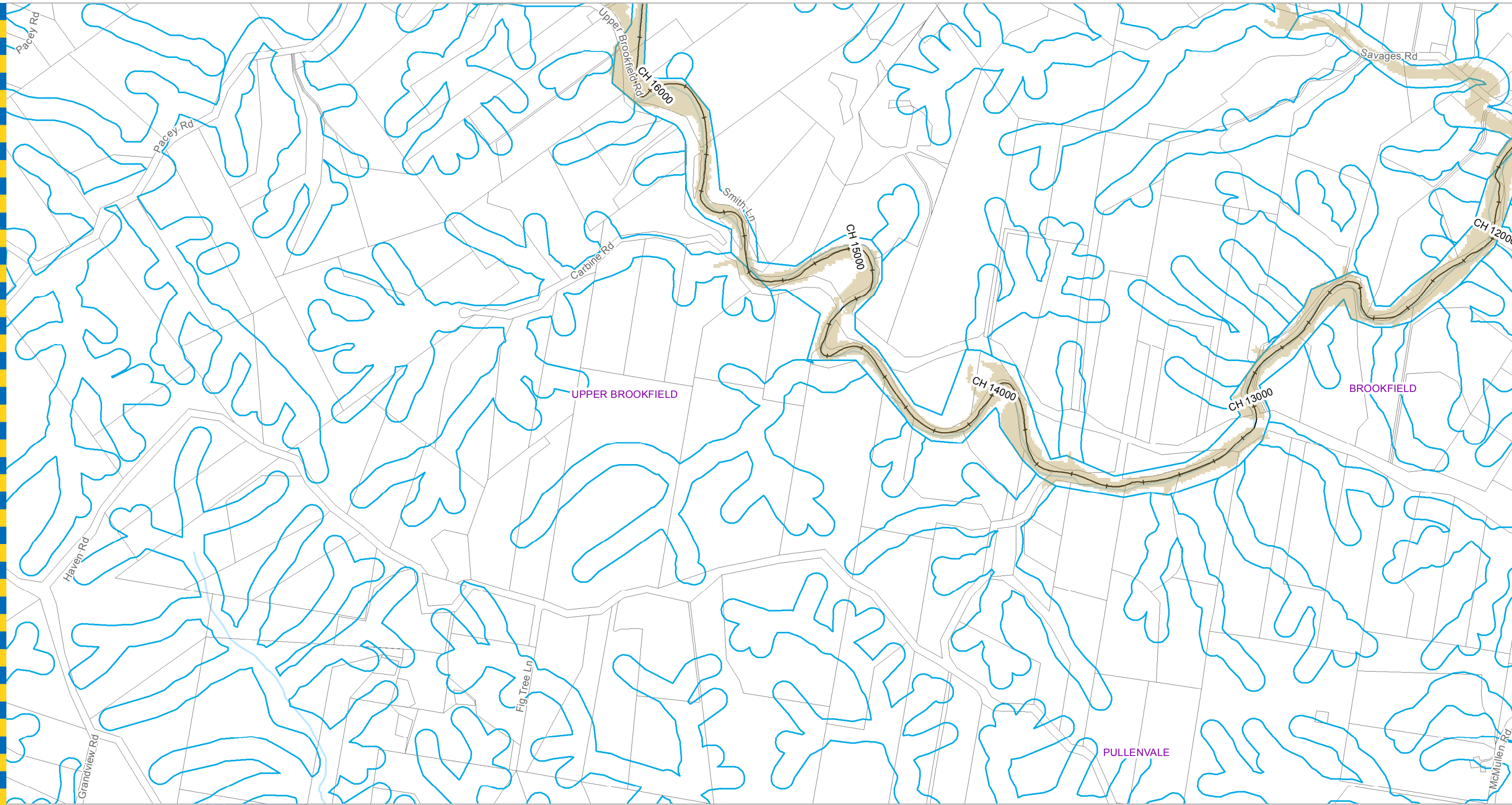
Dedicated to a better Brisbane

**Moggill Creek
 1% AEP Flood Extent Map
 - Page 2 of 6**





For Information Only - Not Council Policy

Prepared : 099858
 Checked : NC
 Revision : 0
 Publication Date : 01 Jul 2016
 Project Number : 160277

Prepared by Brisbane City Council
 City Projects Office
 GPO Box 1434
 Brisbane Qld 4001
 For more information
 visit www.brisbane.qld.gov.au
 or call (07) 3403 8888



Legend

-  AMTD Line
-  City Plan Waterway Corridors
-  Flood Inundation Extent
-  Waterway/Waterbody

DATA INFORMATION

The flood maps must be read in conjunction with the flood study report and interpreted by a qualified professional engineer. The flood maps are based on the best data available to Brisbane City Council ("Council") at the time the maps were developed. Council, and the copyright owners listed below, give no warranty in relation to the data (including accuracy, reliability, completeness, currency or suitability) presented in these maps and the user uses and relies upon the data in the maps at its own sole risk and liability. Council is not liable for errors or omissions in the flood maps. To the full extent that it is able to do so in law, the Council disclaims all liability (including without limitation, liability in negligence) for any loss, damage or costs (including indirect and consequential loss and damage), caused by or arising from anyone using or relying on the data contained in the flood maps for any purpose whatsoever.


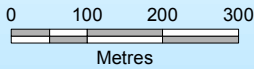
©Brisbane City Council (Unless stated below)
 Cadastre © 2013 Department of Natural Resources and Mines 2012 NAVTEQ Street Data
 © 2012 NAVTEQ; 2007 Aerial Imagery ©2007 Furgo Spatial Solutions; 2005 Aerial Imagery ©2005 QASCO; 2005 Brisway © 2009 Melway Publishing; 2005 DigitalGlobe
 Quickbird Satellite Imagery © 2005 DigitalGlobe; 2002 Contours © 2002 AAMHatch



Dedicated to a better Brisbane

**Moggill Creek
 1% AEP Flood Extent Map
 - Page 3 of 6**

For Information Only - Not Council Policy

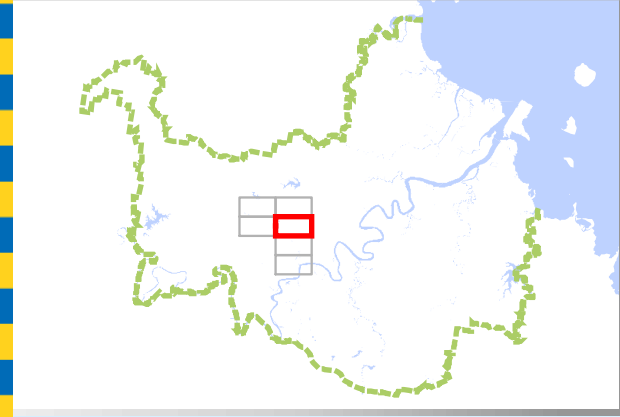
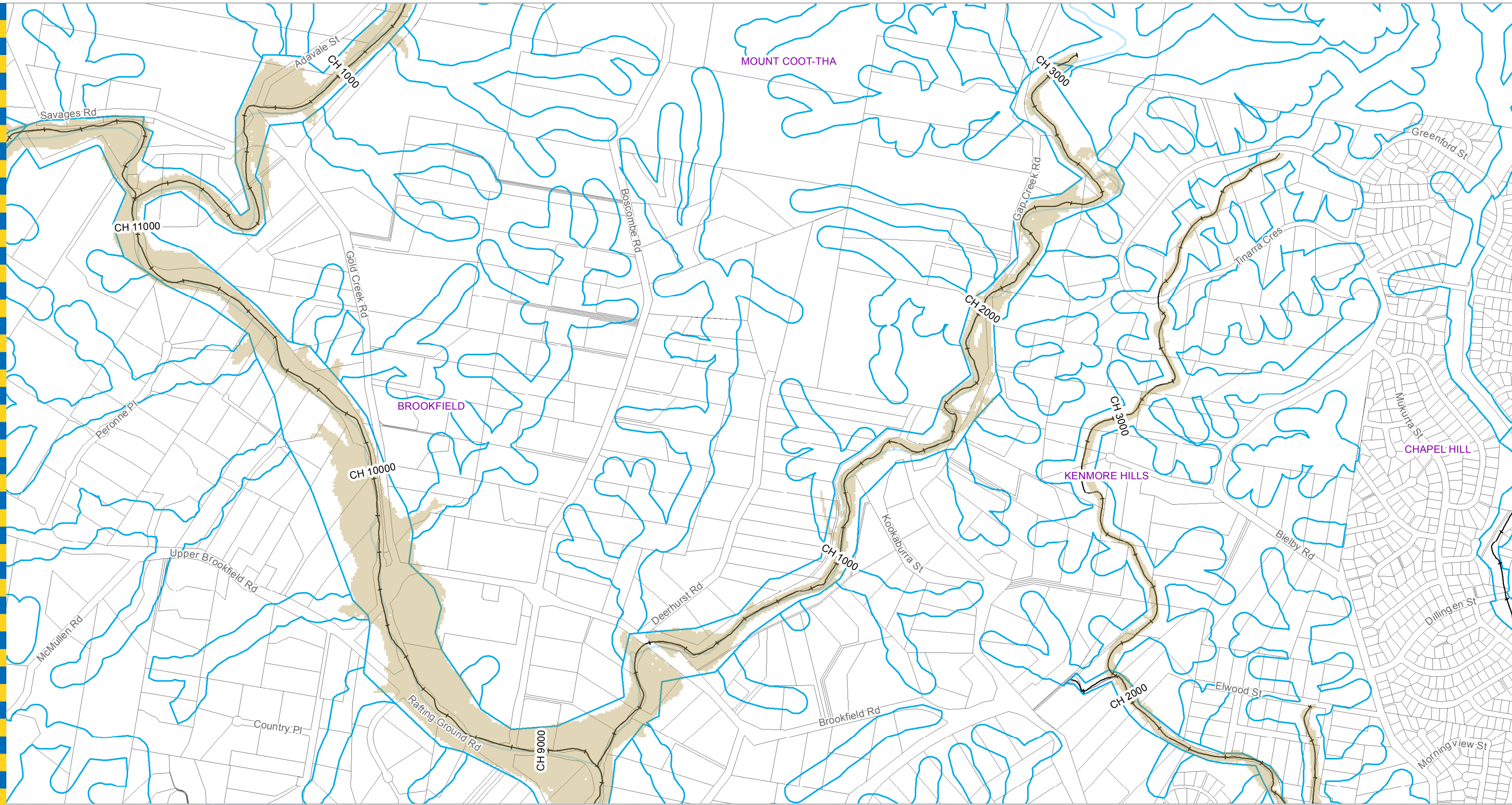



Prepared : 099858
 Checked : NC
 Revision : 0
 Publication Date : 01 Jul 2016
 Project Number : 160277

Prepared by Brisbane City Council
 City Projects Office
 GPO Box 1434
 Brisbane Qld 4001

For more information
 visit www.brisbane.qld.gov.au
 or call (07) 3403 8888

File : G:\BICD\Proj16\160277_Moggill_Creek_Flood_Study\ArcGIS\GDS_160277_Moggill_Creek_Flood_Study_100y_014.mxd



Legend

- AMTD Line
- City Plan Waterway Corridors
- Flood Inundation Extent
- Waterway/Waterbody

DATA INFORMATION

The flood maps must be read in conjunction with the flood study report and interpreted by a qualified professional engineer. The flood maps are based on the best data available to Brisbane City Council ("Council") at the time the maps were developed. Council, and the copyright owners listed below, give no warranty in relation to the data (including accuracy, reliability, completeness, currency or suitability) presented in these maps and the user uses and relies upon the data in the maps at its own sole risk and liability. Council is not liable for errors or omissions in the flood maps. To the full extent that it is able to do so in law, the Council disclaims all liability (including without limitation, liability in negligence) for any loss, damage or costs (including indirect and consequential loss and damage), caused by or arising from anyone using or relying on the data contained in the flood maps for any purpose whatsoever.

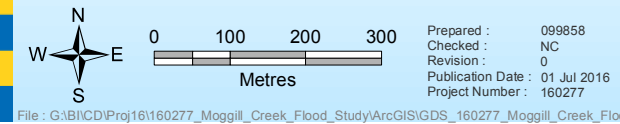
©Brisbane City Council (Unless stated below)
 Cadastre © 2013 Department of Natural Resources and Mines 2012 NAVTEQ Street Data
 © 2012 NAVTEQ; 2007 Aerial Imagery ©2007 Furgio Spatial Solutions; 2005 Aerial Imagery ©2005 QASCO; 2005 Brisway © 2009 Melway Publishing; 2005 DigitalGlobe
 Quickbird Satellite Imagery © 2005 DigitalGlobe; 2002 Contours © 2002 AAMHatch



Dedicated to a better Brisbane

**Moggill Creek
 1% AEP Flood Extent Map
 - Page 4 of 6**

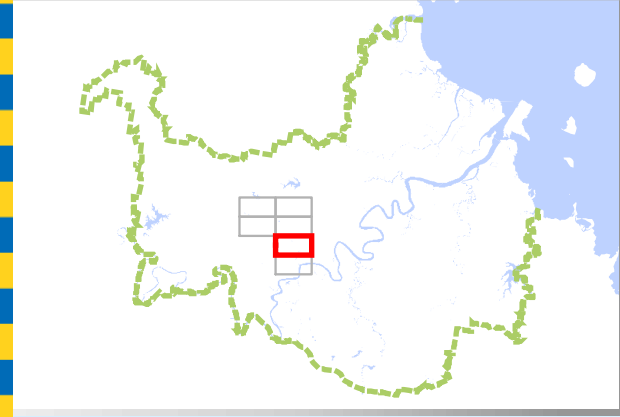
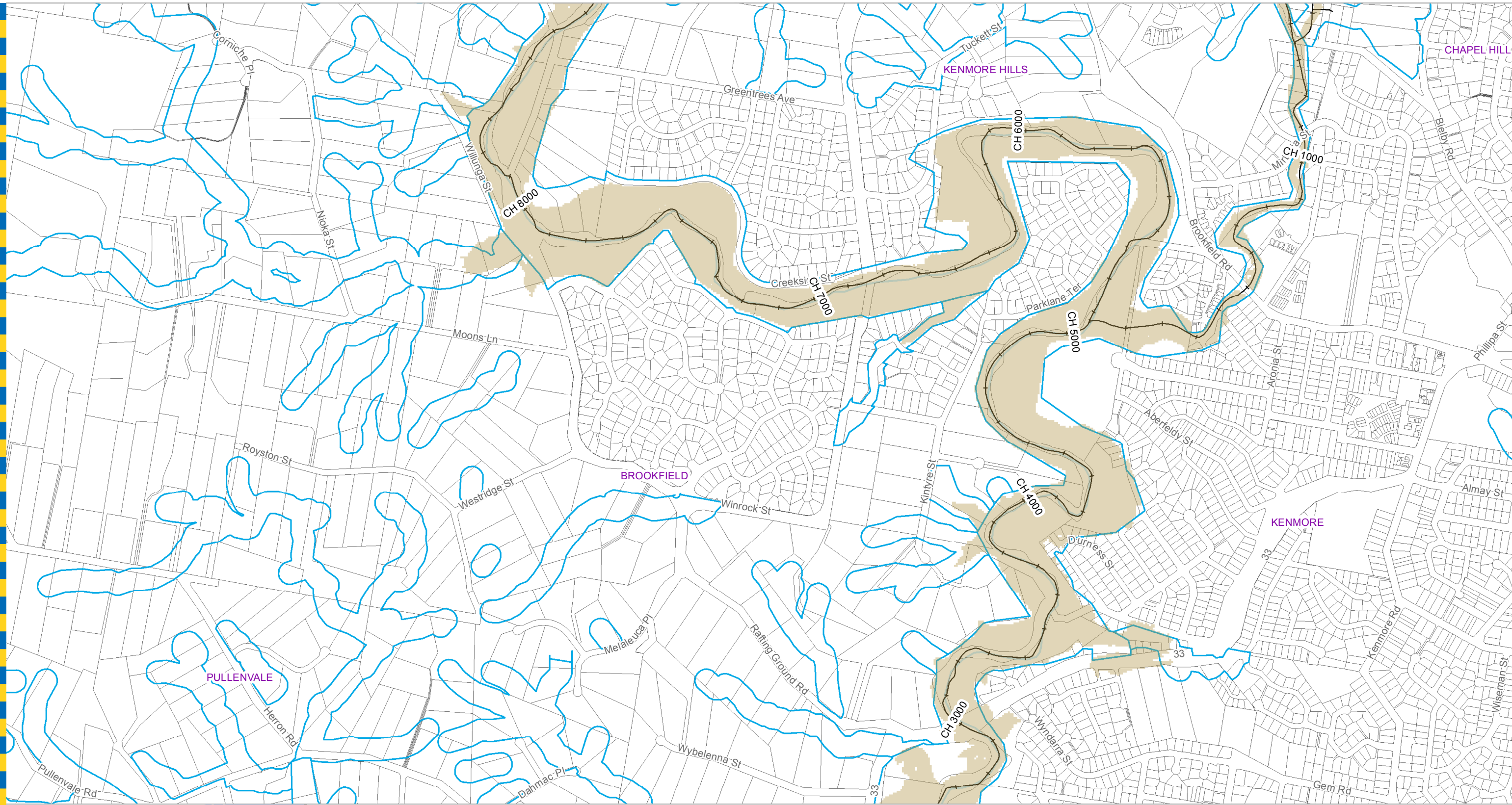
For Information Only - Not Council Policy



Prepared by Brisbane City Council
 City Projects Office
 GPO Box 1434
 Brisbane Qld 4001

For more information
 visit www.brisbane.qld.gov.au
 or call (07) 3403 8888

File: G:\BICD\Proj16\160277_Moggill_Creek_Flood_Study\ArcGIS\GDS_160277_Moggill_Creek_Flood_Study_100y_014.mxd



- Legend**
- AMTD Line
 - City Plan Waterway Corridors
 - Flood Inundation Extent
 - Waterway/Waterbody

DATA INFORMATION
 The flood maps must be read in conjunction with the flood study report and interpreted by a qualified professional engineer. The flood maps are based on the best data available to Brisbane City Council ("Council") at the time the maps were developed. Council, and the copyright owners listed below, give no warranty in relation to the data (including accuracy, reliability, completeness, currency or suitability) presented in these maps and the user uses and relies upon the data in the maps at its own sole risk and liability. Council is not liable for errors or omissions in the flood maps. To the full extent that it is able to do so in law, the Council disclaims all liability (including without limitation, liability in negligence) for any loss, damage or costs (including indirect and consequential loss and damage), caused by or arising from anyone using or relying on the data contained in the flood maps for any purpose whatsoever.
 ©Brisbane City Council (Unless stated below)
 Cadastre © 2013 Department of Natural Resources and Mines 2012 NAVTEQ Street Data
 © 2012 NAVTEQ; 2007 Aerial Imagery ©2007 Furgo Spatial Solutions; 2005 Aerial Imagery ©2005 QASCO; 2005 Brisway © 2009 Melway Publishing; 2005 DigitalGlobe
 Quickbird Satellite Imagery © 2005 DigitalGlobe; 2002 Contours © 2002 AAMHatch



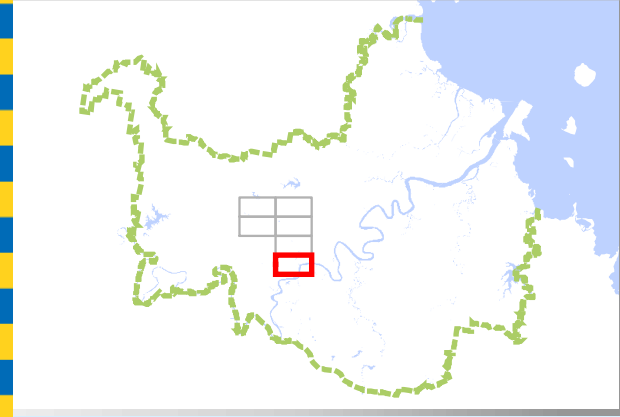
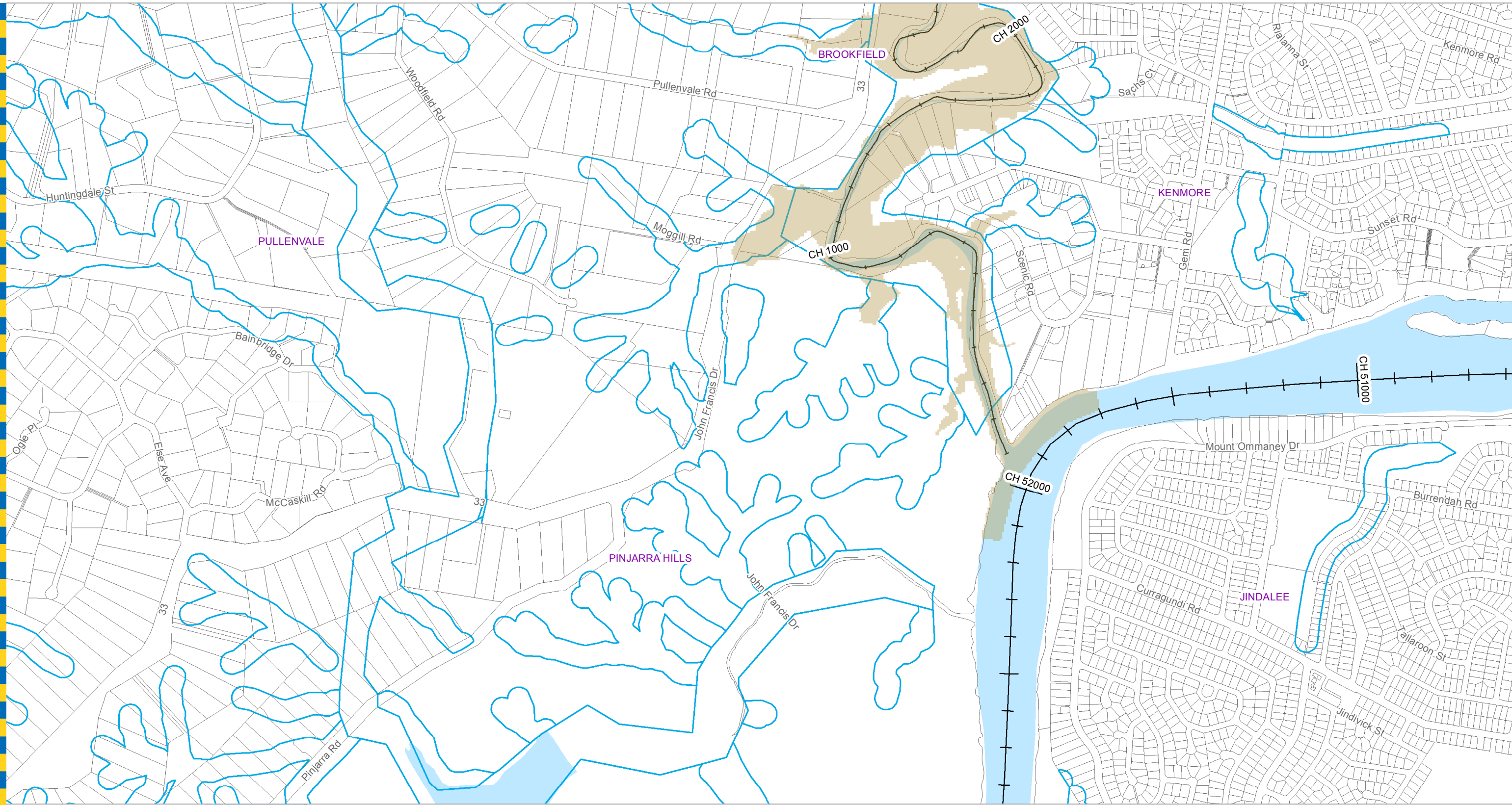
Dedicated to a better Brisbane

**Moggill Creek
 1% AEP Flood Extent Map
 - Page 5 of 6**

For Information Only - Not Council Policy

Prepared : 099858
 Checked : NC
 Revision : 0
 Publication Date : 01 Jul 2016
 Project Number : 160277

Prepared by Brisbane City Council
 City Projects Office
 GPO Box 1434
 Brisbane Qld 4001
 For more information
 visit www.brisbane.qld.gov.au
 or call (07) 3403 8888



Legend

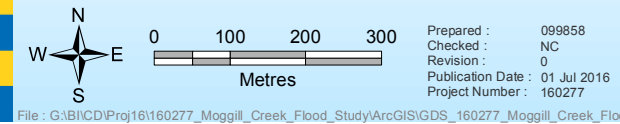
- AMTD Line
- City Plan Waterway Corridors
- Flood Inundation Extent
- Waterway/Waterbody

DATA INFORMATION
 The flood maps must be read in conjunction with the flood study report and interpreted by a qualified professional engineer. The flood maps are based on the best data available to Brisbane City Council ("Council") at the time the maps were developed. Council, and the copyright owners listed below, give no warranty in relation to the data (including accuracy, reliability, completeness, currency or suitability) presented in these maps and the user uses and relies upon the data in the maps at its own sole risk and liability. Council is not liable for errors or omissions in the flood maps. To the full extent that it is able to do so in law, the Council disclaims all liability (including without limitation, liability in negligence) for any loss, damage or costs (including indirect and consequential loss and damage), caused by or arising from anyone using or relying on the data contained in the flood maps for any purpose whatsoever.
 ©Brisbane City Council (Unless stated below)
 Cadastre © 2013 Department of Natural Resources and Mines 2012 NAVTEQ Street Data
 © 2012 NAVTEQ; 2007 Aerial Imagery ©2007 Furgo Spatial Solutions; 2005 Aerial Imagery ©2005 QASCO; 2005 Brisway © 2009 Melway Publishing; 2005 DigitalGlobe
 Quickbird Satellite Imagery © 2005 DigitalGlobe; 2002 Contours © 2002 AAMHatch



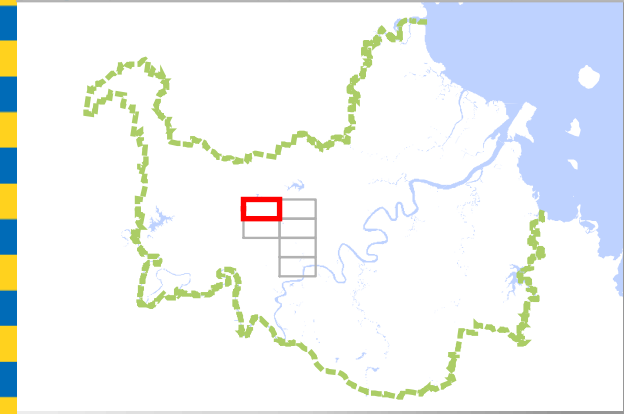
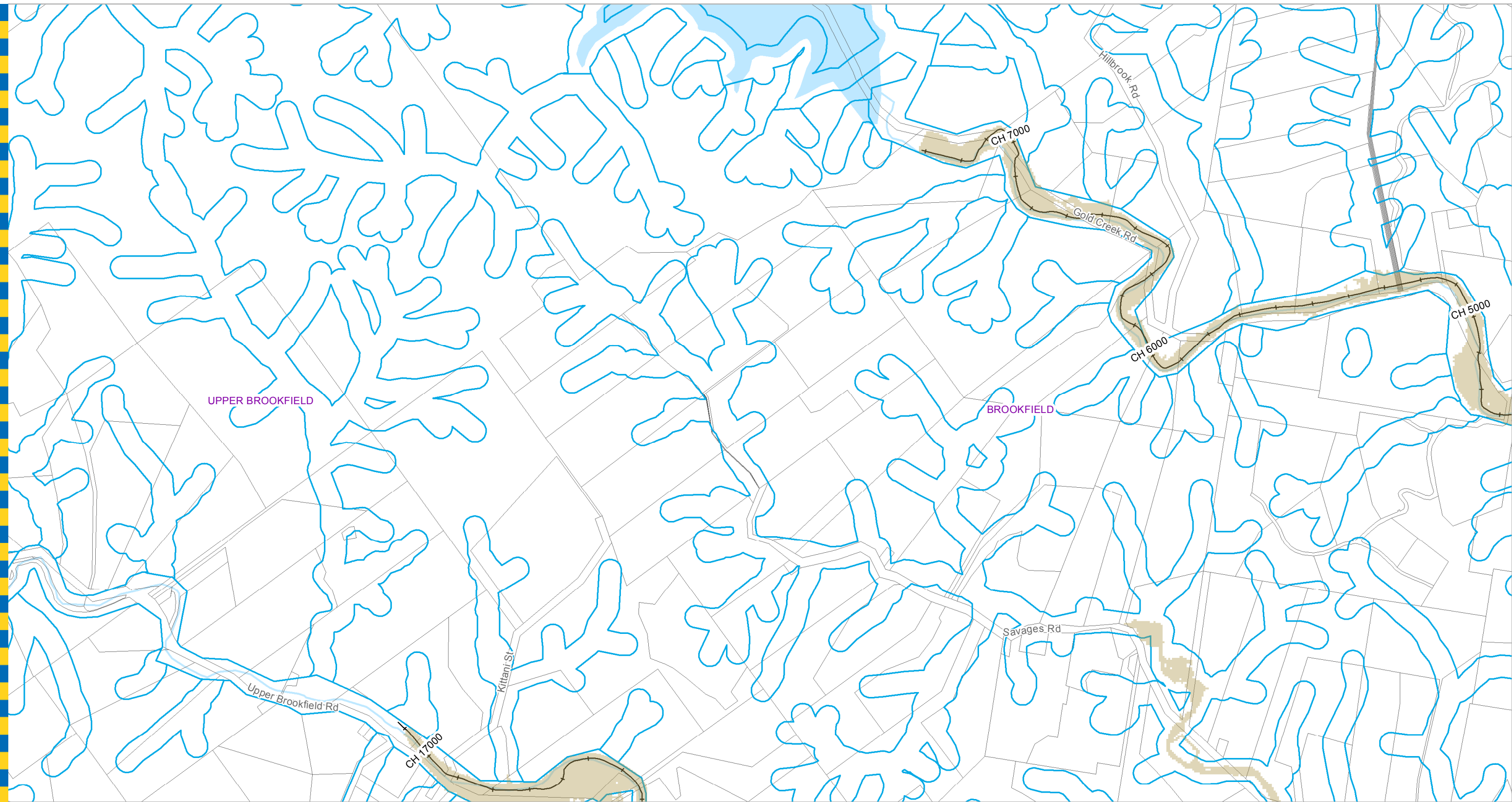
Dedicated to a better Brisbane

**Moggill Creek
 1% AEP Flood Extent Map
 - Page 6 of 6**







Prepared by Brisbane City Council
 City Projects Office
 GPO Box 1434
 Brisbane Qld 4001
 For more information
 visit www.brisbane.qld.gov.au
 or call (07) 3403 8888

For Information Only - Not Council Policy



Legend

-  AMTD Line
-  City Plan Waterway Corridors
-  Flood Inundation Extent
-  Waterway/Waterbody

DATA INFORMATION

The flood maps must be read in conjunction with the flood study report and interpreted by a qualified professional engineer. The flood maps are based on the best data available to Brisbane City Council ("Council") at the time the maps were developed. Council, and the copyright owners listed below, give no warranty in relation to the data (including accuracy, reliability, completeness, currency or suitability) presented in these maps and the user uses and relies upon the data in the maps at its own sole risk and liability. Council is not liable for errors or omissions in the flood maps. To the full extent that it is able to do so in law, the Council disclaims all liability (including without limitation, liability in negligence) for any loss, damage or costs (including indirect and consequential loss and damage), caused by or arising from anyone using or relying on the data contained in the flood maps for any purpose whatsoever.

©Brisbane City Council (Unless stated below)
 Cadastre © 2013 Department of Natural Resources and Mines 2012 NAVTEQ Street Data
 © 2012 NAVTEQ; 2007 Aerial Imagery ©2007 Furgo Spatial Solutions; 2005 Aerial Imagery ©2005 QASCO; 2005 Brisway © 2009 Melway Publishing; 2005 DigitalGlobe Quickbird Satellite Imagery © 2005 DigitalGlobe; 2002 Contours © 2002 AAMHatch



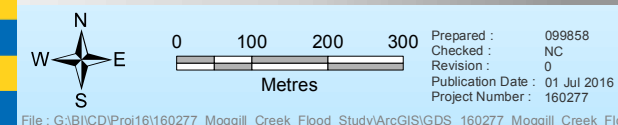
Dedicated to a better Brisbane

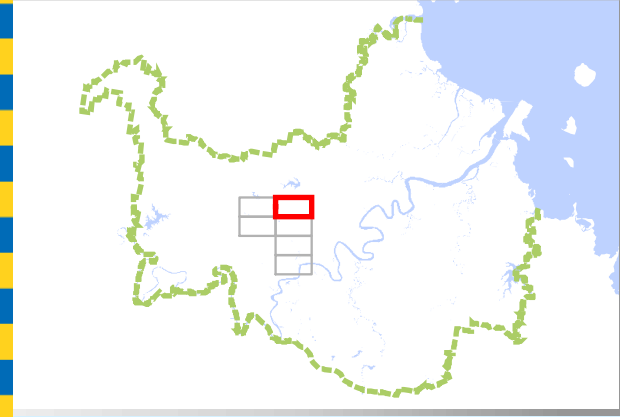
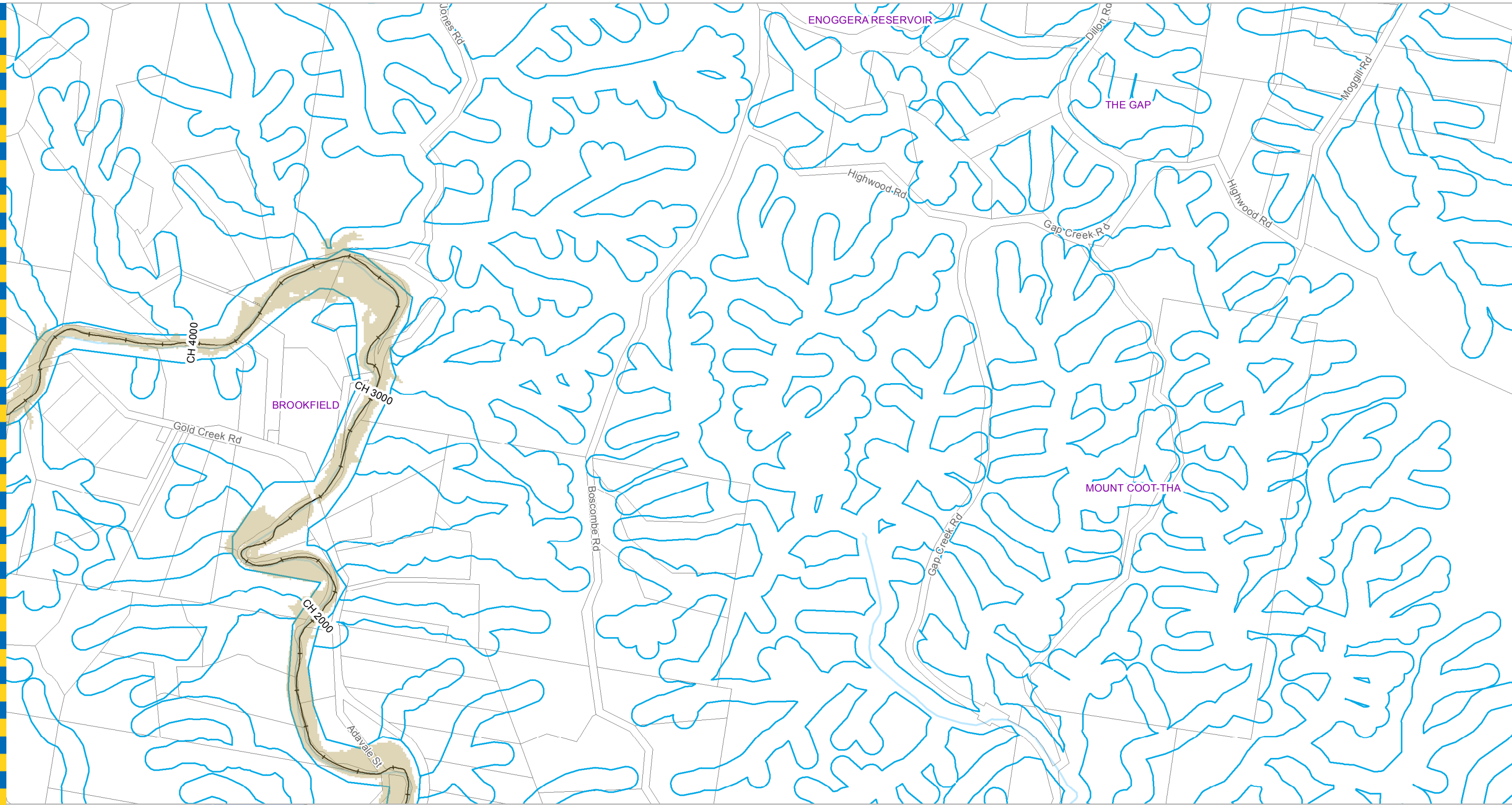
**Moggill Creek
 0.5% AEP Flood Extent Map
 - Page 1 of 6**

For Information Only - Not Council Policy

Prepared by Brisbane City Council
 City Projects Office
 GPO Box 1434
 Brisbane Qld 4001

For more information
 visit www.brisbane.qld.gov.au
 or call (07) 3403 8888





- Legend**
- AMTD Line
 - City Plan Waterway Corridors
 - Flood Inundation Extent
 - Waterway/Waterbody

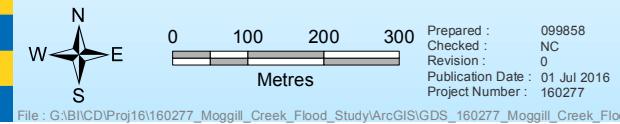
DATA INFORMATION
 The flood maps must be read in conjunction with the flood study report and interpreted by a qualified professional engineer. The flood maps are based on the best data available to Brisbane City Council ("Council") at the time the maps were developed. Council, and the copyright owners listed below, give no warranty in relation to the data (including accuracy, reliability, completeness, currency or suitability) presented in these maps and the user uses and relies upon the data in the maps at its own sole risk and liability. Council is not liable for errors or omissions in the flood maps. To the full extent that it is able to do so in law, the Council disclaims all liability (including without limitation, liability in negligence) for any loss, damage or costs (including indirect and consequential loss and damage), caused by or arising from anyone using or relying on the data contained in the flood maps for any purpose whatsoever.
 ©Brisbane City Council (Unless stated below)
 Cadastre © 2013 Department of Natural Resources and Mines 2012 NAVTEQ Street Data
 © 2012 NAVTEQ; 2007 Aerial Imagery ©2007 Furgio Spatial Solutions; 2005 Aerial Imagery ©2005 QASCO; 2005 Brisway © 2009 Melway Publishing; 2005 DigitalGlobe
 Quickbird Satellite Imagery © 2005 DigitalGlobe; 2002 Contours © 2002 AAMHatch



Dedicated to a better Brisbane

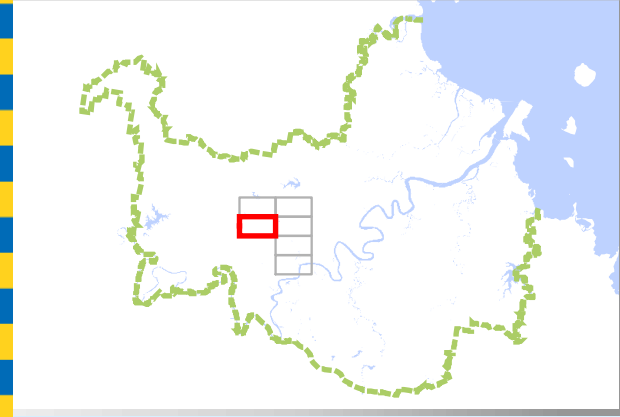
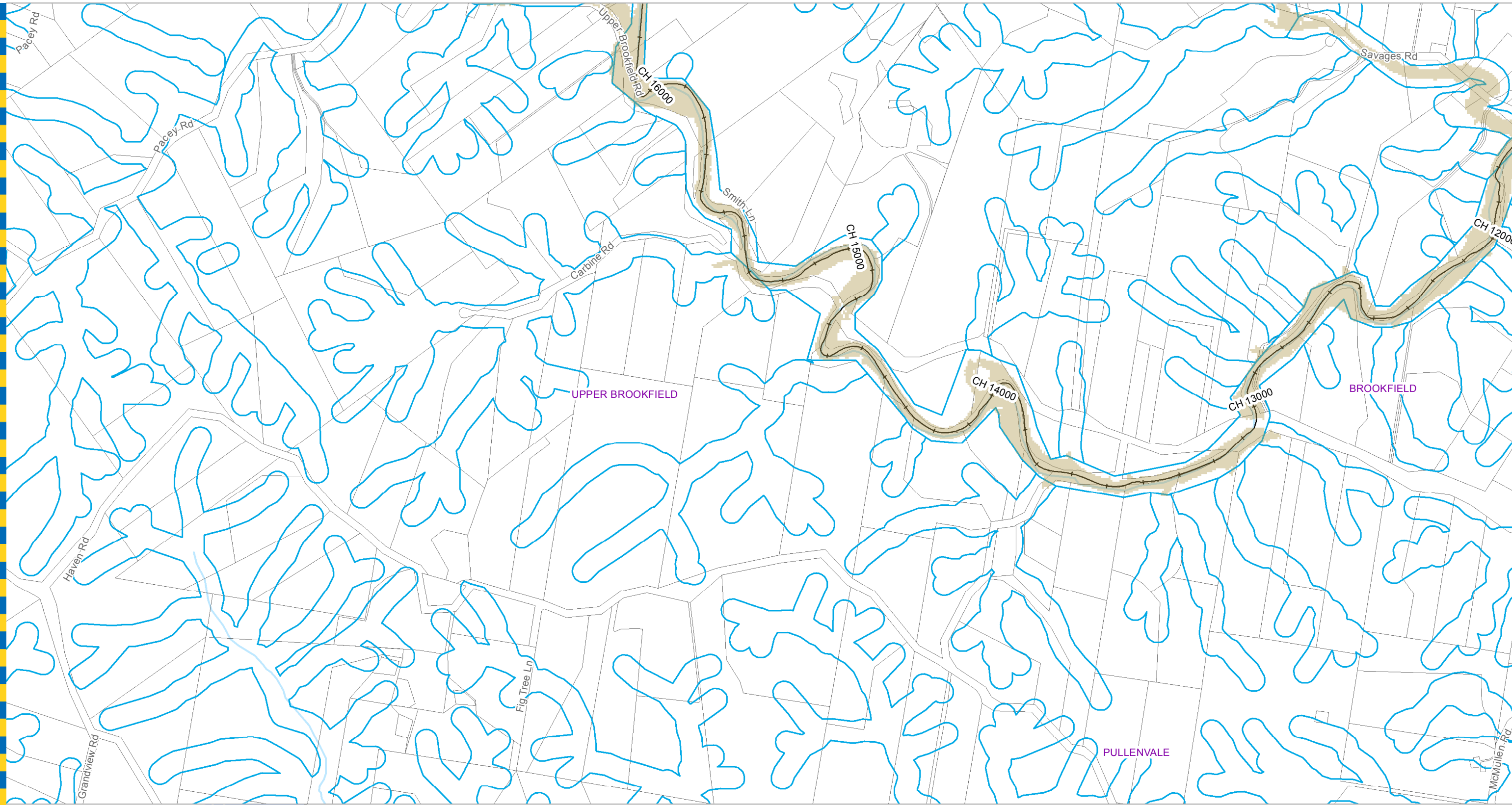
**Moggill Creek
 0.5% AEP Flood Extent Map
 - Page 2 of 6**

For Information Only - Not Council Policy







Prepared by Brisbane City Council
 City Projects Office
 GPO Box 1434
 Brisbane Qld 4001
 For more information
 visit www.brisbane.qld.gov.au
 or call (07) 3403 8888

File : G:\BICD\Proj16\160277_Moggill_Creek_Flood_Study\ArcGIS\GDS_160277_Moggill_Creek_Flood_Study_200y_015.mxd



Legend

-  AMTD Line
-  City Plan Waterway Corridors
-  Flood Inundation Extent
-  Waterway/Waterbody

DATA INFORMATION

The flood maps must be read in conjunction with the flood study report and interpreted by a qualified professional engineer. The flood maps are based on the best data available to Brisbane City Council ("Council") at the time the maps were developed. Council, and the copyright owners listed below, give no warranty in relation to the data (including accuracy, reliability, completeness, currency or suitability) presented in these maps and the user uses and relies upon the data in the maps at its own sole risk and liability. Council is not liable for errors or omissions in the flood maps. To the full extent that it is able to do so in law, the Council disclaims all liability (including without limitation, liability in negligence) for any loss, damage or costs (including indirect and consequential loss and damage), caused by or arising from anyone using or relying on the data contained in the flood maps for any purpose whatsoever.


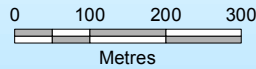
©Brisbane City Council (Unless stated below)
 Cadastre © 2013 Department of Natural Resources and Mines 2012 NAVTEQ Street Data
 © 2012 NAVTEQ; 2007 Aerial Imagery ©2007 Furgo Spatial Solutions; 2005 Aerial Imagery ©2005 QASCO; 2005 Brisway © 2009 Melway Publishing; 2005 DigitalGlobe
 Quickbird Satellite Imagery © 2005 DigitalGlobe; 2002 Contours © 2002 AAMHatch



Dedicated to a better Brisbane

**Moggill Creek
 0.5% AEP Flood Extent Map
 - Page 3 of 6**

For Information Only - Not Council Policy

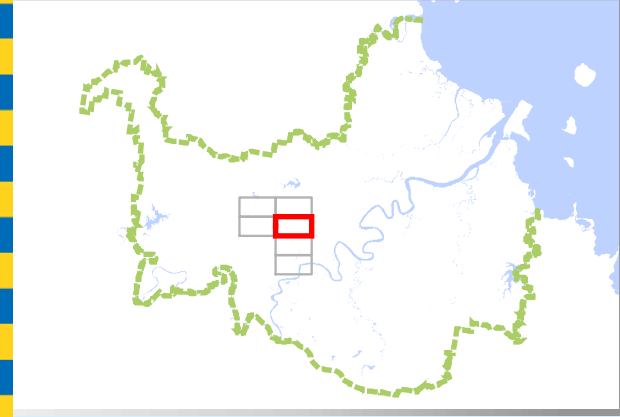
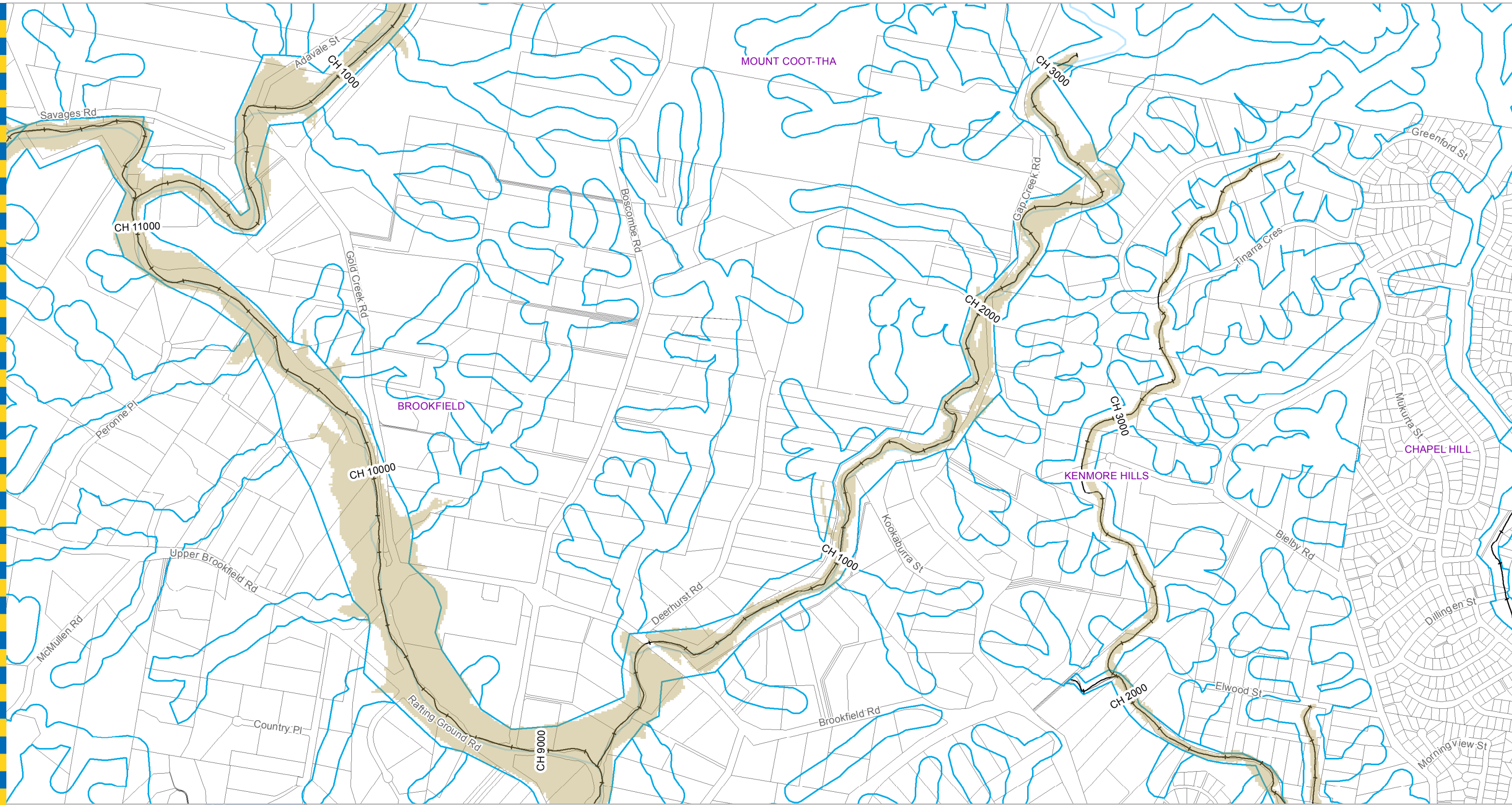



Prepared : 099858
 Checked : NC
 Revision : 0
 Publication Date : 01 Jul 2016
 Project Number : 160277

Prepared by Brisbane City Council
 City Projects Office
 GPO Box 1434
 Brisbane Qld 4001

For more information
 visit www.brisbane.qld.gov.au
 or call (07) 3403 8888

File : G:\BICD\Proj16\160277_Moggill_Creek_Flood_Study\ArcGIS\GDS_160277_Moggill_Creek_Flood_Study_200y_015.mxd



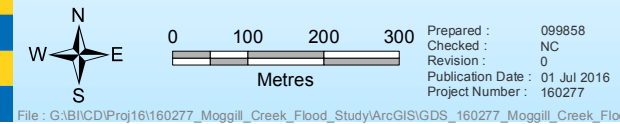
- Legend**
- AMTD Line
 - City Plan Waterway Corridors
 - Flood Inundation Extent
 - Waterway/Waterbody

DATA INFORMATION
 The flood maps must be read in conjunction with the flood study report and interpreted by a qualified professional engineer. The flood maps are based on the best data available to Brisbane City Council ("Council") at the time the maps were developed. Council, and the copyright owners listed below, give no warranty in relation to the data (including accuracy, reliability, completeness, currency or suitability) presented in these maps and the user uses and relies upon the data in the maps at its own sole risk and liability. Council is not liable for errors or omissions in the flood maps. To the full extent that it is able to do so in law, the Council disclaims all liability (including without limitation, liability in negligence) for any loss, damage or costs (including indirect and consequential loss and damage), caused by or arising from anyone using or relying on the data contained in the flood maps for any purpose whatsoever.
 ©Brisbane City Council (Unless stated below)
 Cadastre © 2013 Department of Natural Resources and Mines 2012 NAVTEQ Street Data
 © 2012 NAVTEQ; 2007 Aerial Imagery ©2007 Furgo Spatial Solutions; 2005 Aerial Imagery ©2005 QASCO; 2005 Brisway © 2009 Melway Publishing; 2005 DigitalGlobe
 Quickbird Satellite Imagery © 2005 DigitalGlobe; 2002 Contours © 2002 AAMHatch



Dedicated to a better Brisbane

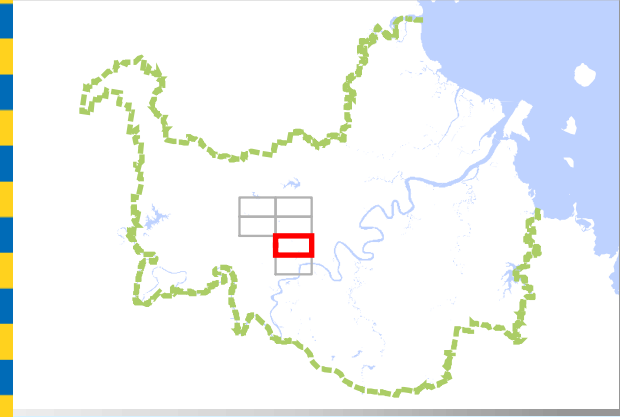
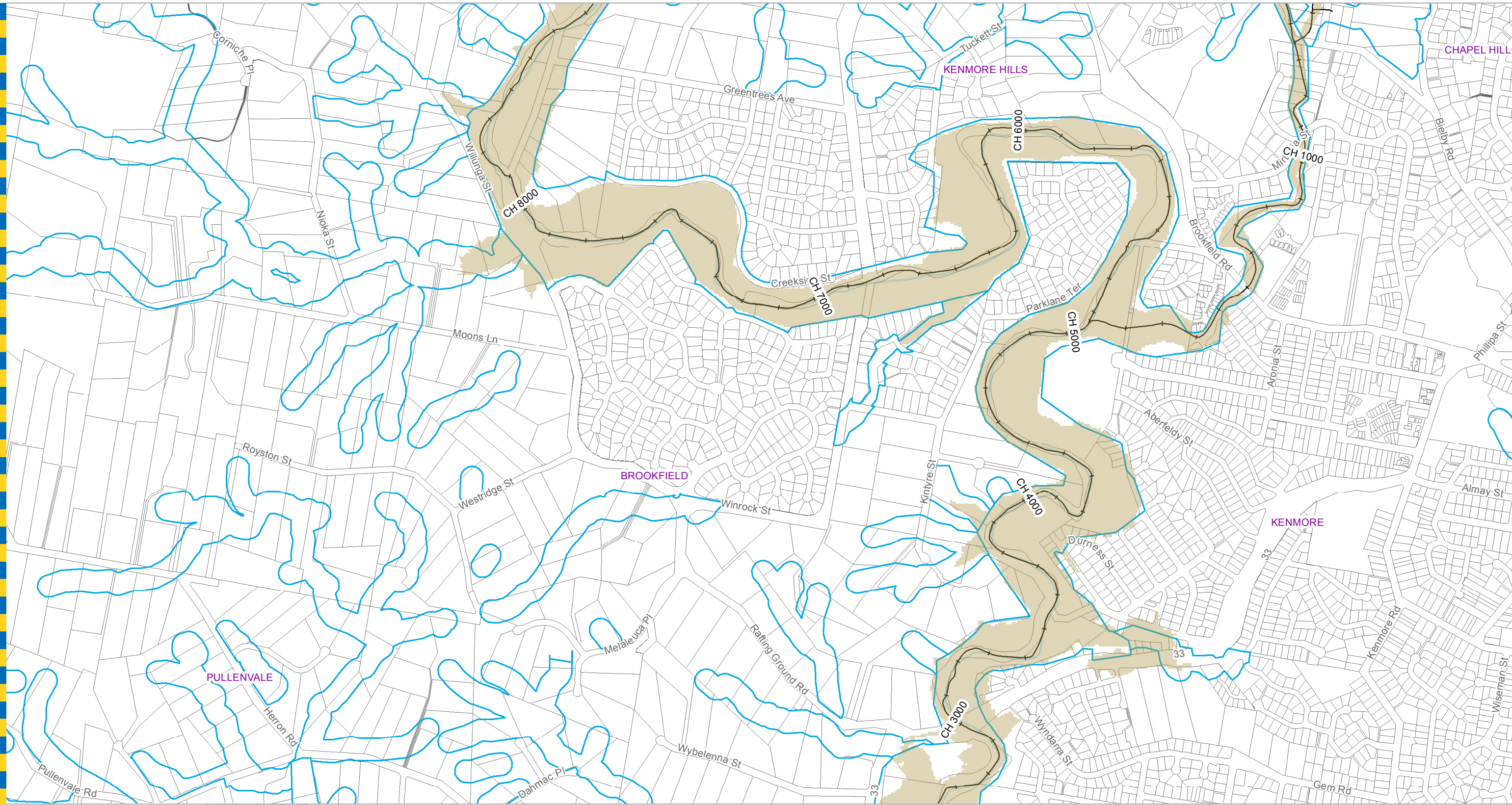
**Moggill Creek
 0.5% AEP Flood Extent Map
 - Page 4 of 6**



Prepared by Brisbane City Council
 City Projects Office
 GPO Box 1434
 Brisbane Qld 4001
 For more information
 visit www.brisbane.qld.gov.au
 or call (07) 3403 8888

For Information Only - Not Council Policy

File: G:\BICD\Proj16\160277_Moggill_Creek_Flood_Study\ArcGIS\GDS_160277_Moggill_Creek_Flood_Study_2009_015.mxd



- Legend**
- AMTD Line
 - City Plan Waterway Corridors
 - Flood Inundation Extent
 - Waterway/Waterbody

DATA INFORMATION
 The flood maps must be read in conjunction with the flood study report and interpreted by a qualified professional engineer. The flood maps are based on the best data available to Brisbane City Council ("Council") at the time the maps were developed. Council, and the copyright owners listed below, give no warranty in relation to the data (including accuracy, reliability, completeness, currency or suitability) presented in these maps and the user uses and relies upon the data in the maps at its own sole risk and liability. Council is not liable for errors or omissions in the flood maps. To the full extent that it is able to do so in law, the Council disclaims all liability (including without limitation, liability in negligence) for any loss, damage or costs (including indirect and consequential loss and damage), caused by or arising from anyone using or relying on the data contained in the flood maps for any purpose whatsoever.
 ©Brisbane City Council (Unless stated below)
 Cadastre © 2013 Department of Natural Resources and Mines 2012 NAVTEQ Street Data
 © 2012 NAVTEQ; 2007 Aerial Imagery ©2007 Furgo Spatial Solutions; 2005 Aerial Imagery ©2005 QASCO; 2005 Brisway © 2009 Melway Publishing; 2005 DigitalGlobe Quickbird Satellite Imagery © 2005 DigitalGlobe; 2002 Contours © 2002 AAMHatch



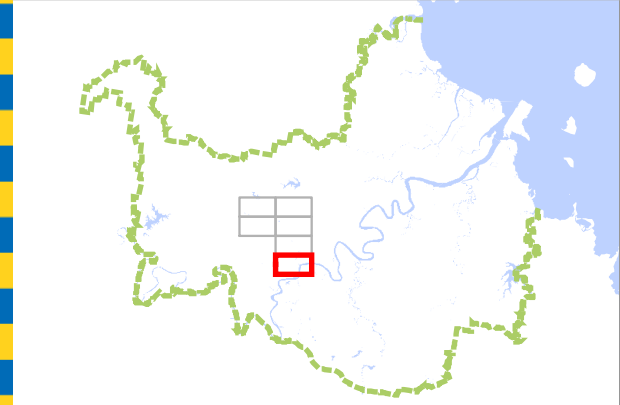
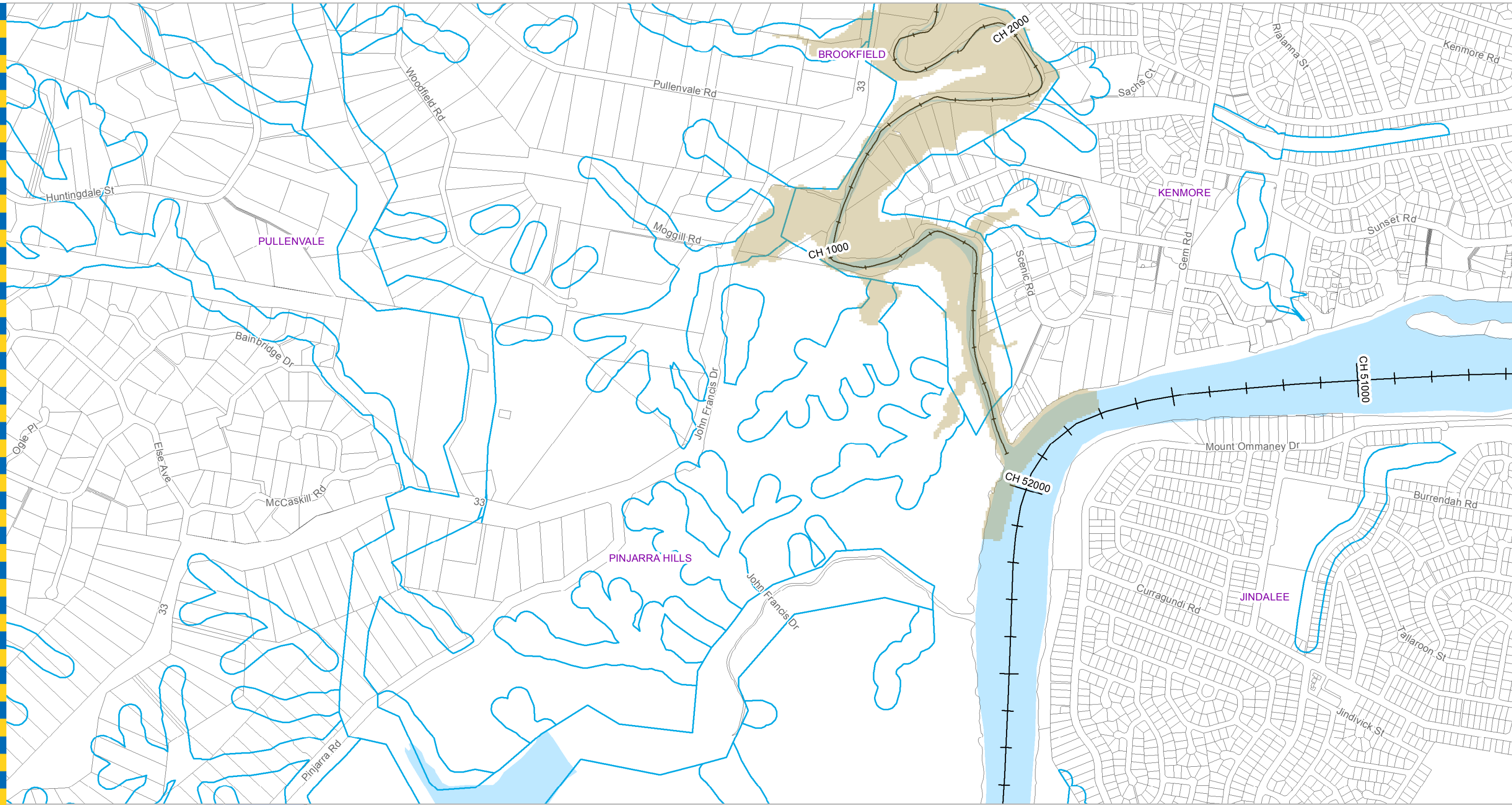
Dedicated to a better Brisbane

**Moggill Creek
 0.5% AEP Flood Extent Map
 - Page 5 of 6**

For Information Only - Not Council Policy

Prepared : 099858
 Checked : NC
 Revision : 0
 Publication Date : 01 Jul 2016
 Project Number : 160277
 File : G:\BICD\Proj16\160277_Moggill_Creek_Flood_Study\ArcGIS\GDS_160277_Moggill_Creek_Flood_Study_200y_015.mxd

Prepared by Brisbane City Council
 City Projects Office
 GPO Box 1434
 Brisbane Qld 4001
 For more information
 visit www.brisbane.qld.gov.au
 or call (07) 3403 8888



Legend

- AMTD Line
- City Plan Waterway Corridors
- Flood Inundation Extent
- Waterway/Waterbody

DATA INFORMATION

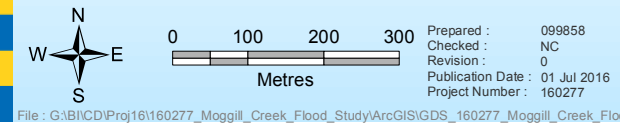
The flood maps must be read in conjunction with the flood study report and interpreted by a qualified professional engineer. The flood maps are based on the best data available to Brisbane City Council ("Council") at the time the maps were developed. Council, and the copyright owners listed below, give no warranty in relation to the data (including accuracy, reliability, completeness, currency or suitability) presented in these maps and the user uses and relies upon the data in the maps at its own sole risk and liability. Council is not liable for errors or omissions in the flood maps. To the full extent that it is able to do so in law, the Council disclaims all liability (including without limitation, liability in negligence) for any loss, damage or costs (including indirect and consequential loss and damage), caused by or arising from anyone using or relying on the data contained in the flood maps for any purpose whatsoever.

©Brisbane City Council (Unless stated below)
 Cadastre © 2013 Department of Natural Resources and Mines 2012 NAVTEQ Street Data
 © 2012 NAVTEQ; 2007 Aerial Imagery ©2007 Furgo Spatial Solutions; 2005 Aerial Imagery ©2005 QASCO; 2005 Brisway © 2009 Melway Publishing; 2005 DigitalGlobe
 Quickbird Satellite Imagery © 2005 DigitalGlobe; 2002 Contours © 2002 AAMHatch



Dedicated to a better Brisbane

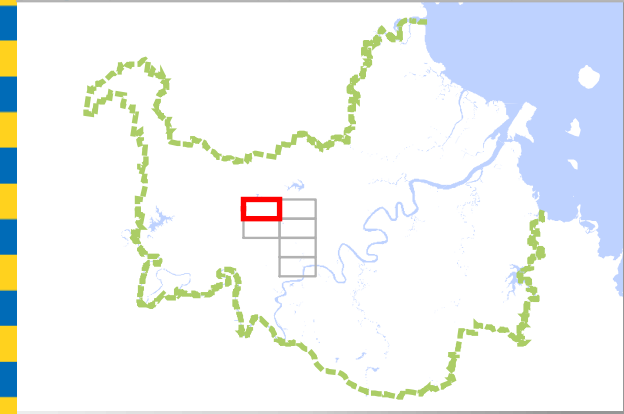
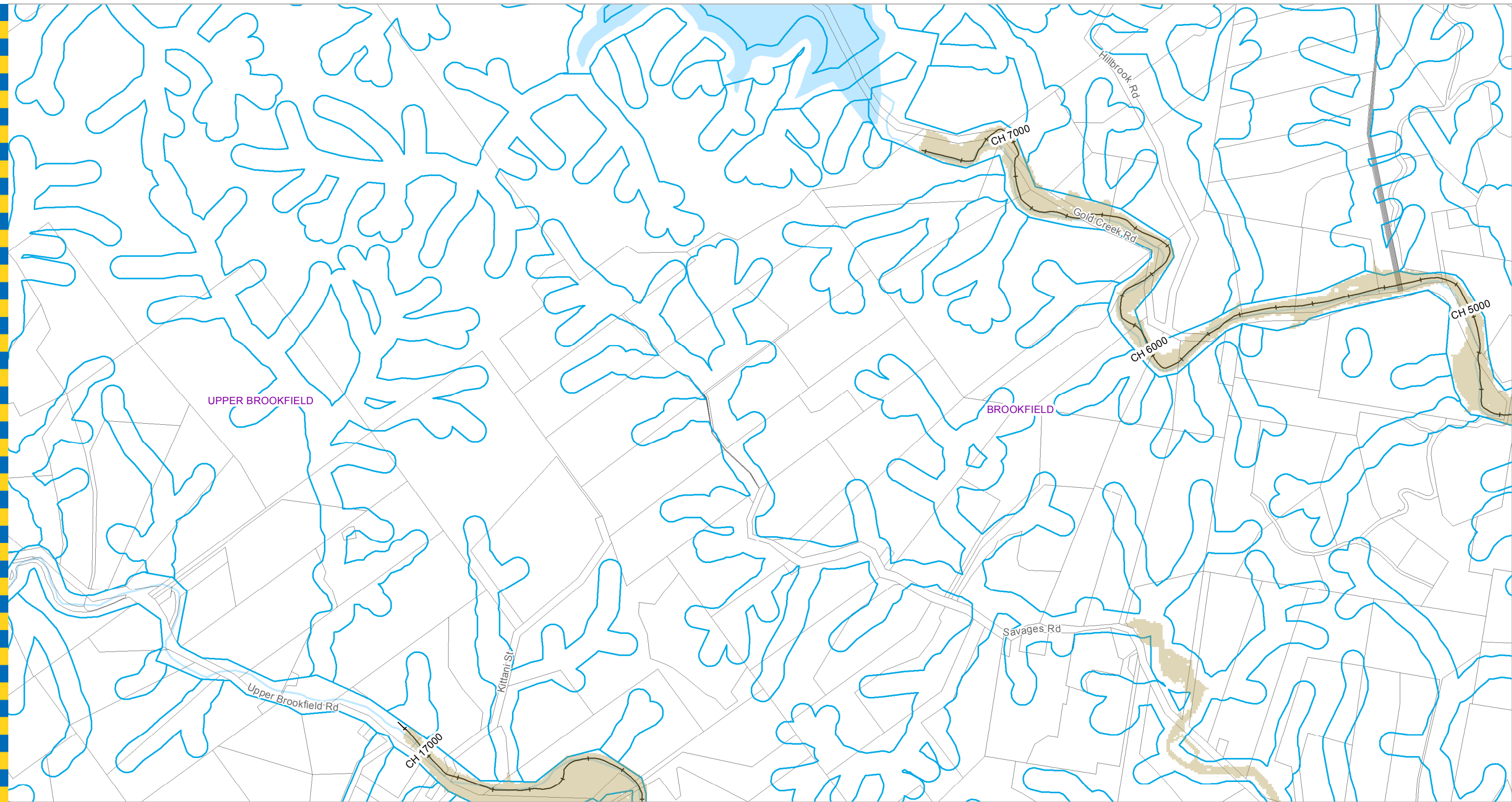
**Moggill Creek
 0.5% AEP Flood Extent Map
 - Page 6 of 6**







Prepared by Brisbane City Council
 City Projects Office
 GPO Box 1434
 Brisbane Qld 4001

For more information
 visit www.brisbane.qld.gov.au
 or call (07) 3403 8888

For Information Only - Not Council Policy



Legend

-  AMTD Line
-  City Plan Waterway Corridors
-  Flood Inundation Extent
-  Waterway/Waterbody

DATA INFORMATION

The flood maps must be read in conjunction with the flood study report and interpreted by a qualified professional engineer. The flood maps are based on the best data available to Brisbane City Council ("Council") at the time the maps were developed. Council, and the copyright owners listed below, give no warranty in relation to the data (including accuracy, reliability, completeness, currency or suitability) presented in these maps and the user uses and relies upon the data in the maps at its own sole risk and liability. Council is not liable for errors or omissions in the flood maps. To the full extent that it is able to do so in law, the Council disclaims all liability (including without limitation, liability in negligence) for any loss, damage or costs (including indirect and consequential loss and damage), caused by or arising from anyone using or relying on the data contained in the flood maps for any purpose whatsoever.

©Brisbane City Council (Unless stated below)
 Cadastre © 2013 Department of Natural Resources and Mines 2012 NAVTEQ Street Data
 © 2012 NAVTEQ; 2007 Aerial Imagery ©2007 Furgo Spatial Solutions; 2005 Aerial Imagery ©2005 QASCO; 2005 Brisway © 2009 Melway Publishing; 2005 DigitalGlobe Quickbird Satellite Imagery © 2005 DigitalGlobe; 2002 Contours © 2002 AAMHatch



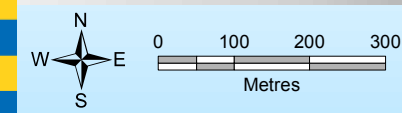
Dedicated to a better Brisbane

**Moggill Creek
 0.2% AEP Flood Extent Map
 - Page 1 of 6**

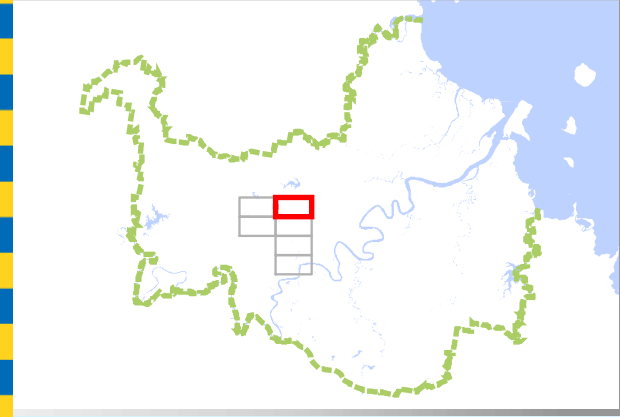
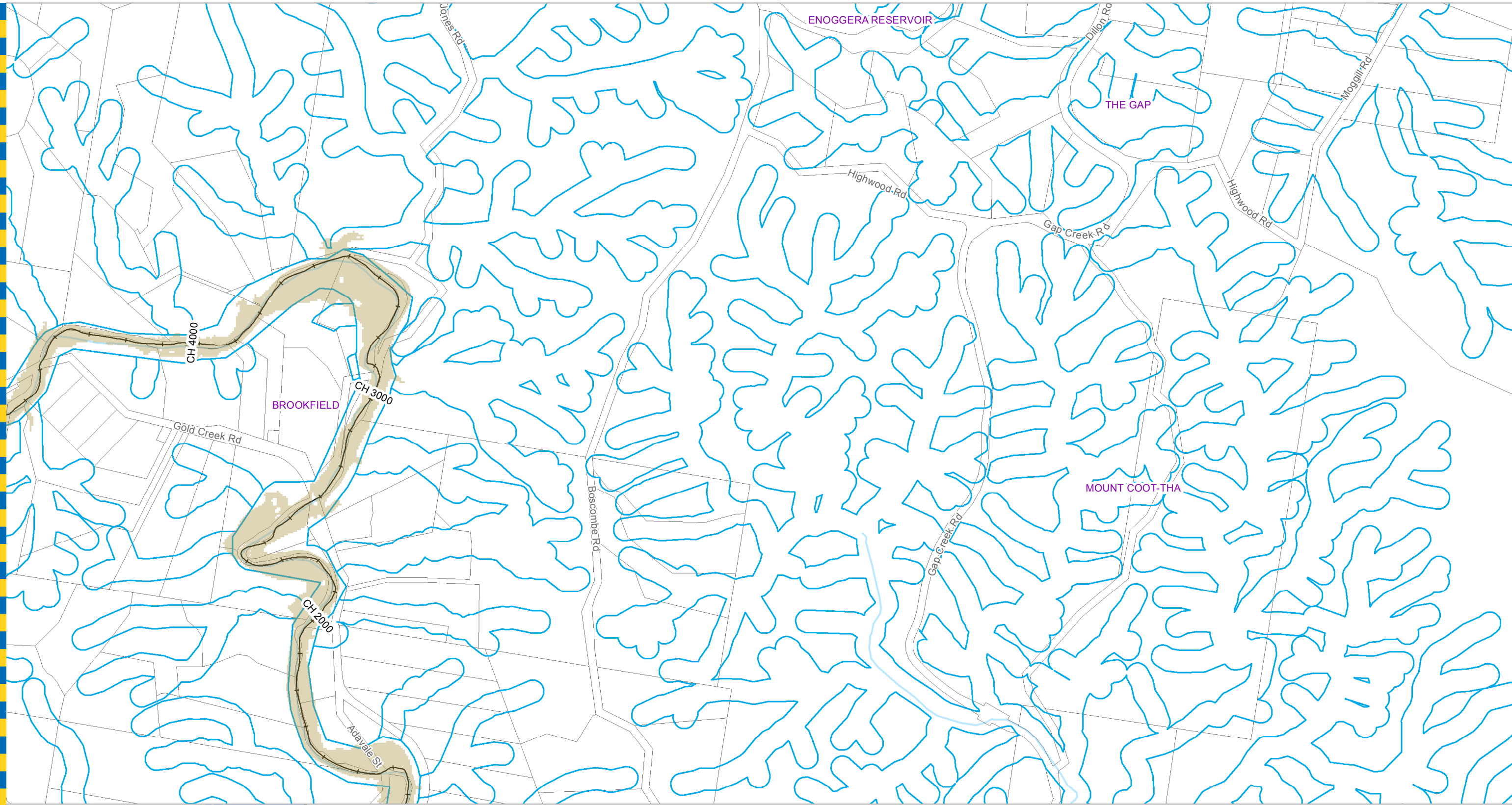
Prepared by Brisbane City Council
 City Projects Office
 GPO Box 1434
 Brisbane Qld 4001

For more information
 visit www.brisbane.qld.gov.au
 or call (07) 3403 8888

For Information Only - Not Council Policy



Prepared : 099858
 Checked : NC
 Revision : 0
 Publication Date : 01 Jul 2016
 Project Number : 160277



- Legend**
- AMTD Line
 - City Plan Waterway Corridors
 - Flood Inundation Extent
 - Waterway/Waterbody

DATA INFORMATION
 The flood maps must be read in conjunction with the flood study report and interpreted by a qualified professional engineer. The flood maps are based on the best data available to Brisbane City Council ("Council") at the time the maps were developed. Council, and the copyright owners listed below, give no warranty in relation to the data (including accuracy, reliability, completeness, currency or suitability) presented in these maps and the user uses and relies upon the data in the maps at its own sole risk and liability. Council is not liable for errors or omissions in the flood maps. To the full extent that it is able to do so in law, the Council disclaims all liability (including without limitation, liability in negligence) for any loss, damage or costs (including indirect and consequential loss and damage), caused by or arising from anyone using or relying on the data contained in the flood maps for any purpose whatsoever.
 ©Brisbane City Council (Unless stated below)
 Cadastre © 2013 Department of Natural Resources and Mines 2012 NAVTEQ Street Data
 © 2012 NAVTEQ; 2007 Aerial Imagery ©2007 Furgio Spatial Solutions; 2005 Aerial Imagery ©2005 QASCO; 2005 Brisway © 2009 Melway Publishing; 2005 DigitalGlobe
 Quickbird Satellite Imagery © 2005 DigitalGlobe; 2002 Contours © 2002 AAMHatch



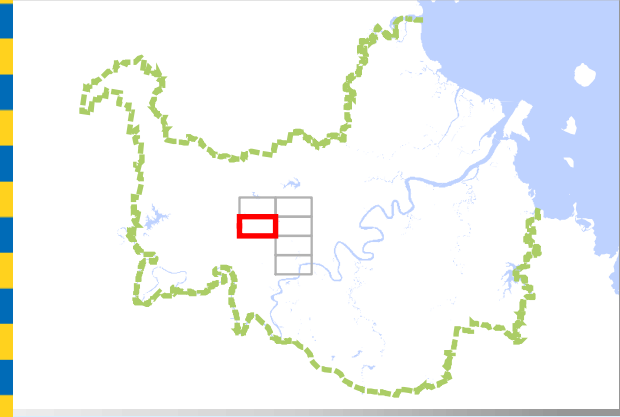
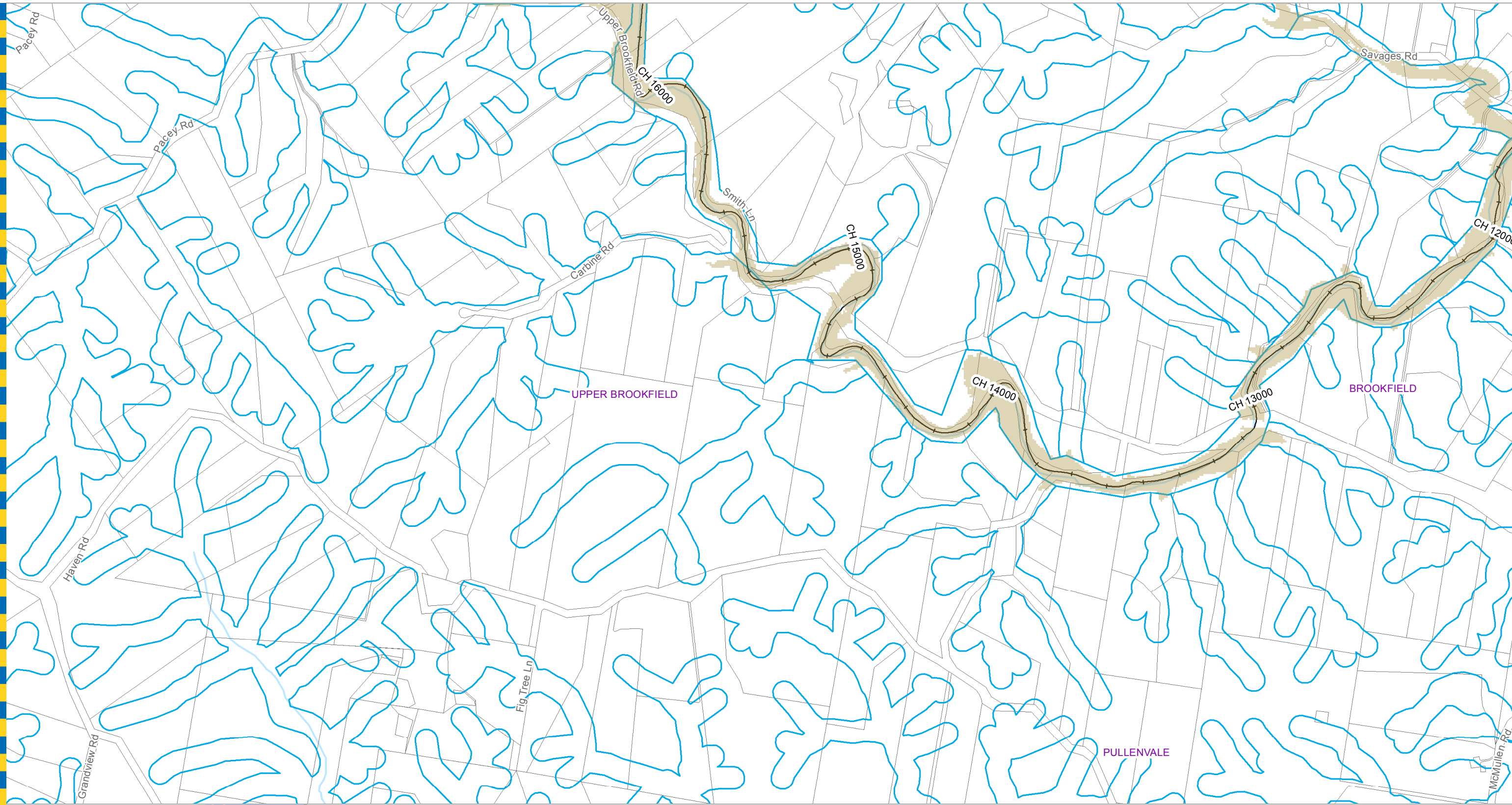
Dedicated to a better Brisbane

**Moggill Creek
 0.2% AEP Flood Extent Map
 - Page 2 of 6**

For Information Only - Not Council Policy

Prepared : 099858
 Checked : NC
 Revision : 0
 Publication Date : 01 Jul 2016
 Project Number : 160277

Prepared by Brisbane City Council
 City Projects Office
 GPO Box 1434
 Brisbane Qld 4001
 For more information
 visit www.brisbane.qld.gov.au
 or call (07) 3403 8888



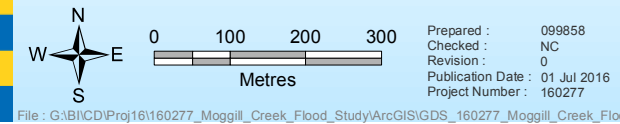
- Legend**
- AMTD Line
 - City Plan Waterway Corridors
 - Flood Inundation Extent
 - Waterway/Waterbody

DATA INFORMATION
 The flood maps must be read in conjunction with the flood study report and interpreted by a qualified professional engineer. The flood maps are based on the best data available to Brisbane City Council ("Council") at the time the maps were developed. Council, and the copyright owners listed below, give no warranty in relation to the data (including accuracy, reliability, completeness, currency or suitability) presented in these maps and the user uses and relies upon the data in the maps at its own sole risk and liability. Council is not liable for errors or omissions in the flood maps. To the full extent that it is able to do so in law, the Council disclaims all liability (including without limitation, liability in negligence) for any loss, damage or costs (including indirect and consequential loss and damage), caused by or arising from anyone using or relying on the data contained in the flood maps for any purpose whatsoever.
 ©Brisbane City Council (Unless stated below)
 Cadastre © 2013 Department of Natural Resources and Mines 2012 NAVTEQ Street Data
 © 2012 NAVTEQ; 2007 Aerial Imagery ©2007 Furgo Spatial Solutions; 2005 Aerial Imagery ©2005 QASCO; 2005 Brisway © 2009 Melway Publishing; 2005 DigitalGlobe
 Quickbird Satellite Imagery © 2005 DigitalGlobe; 2002 Contours © 2002 AAMHatch



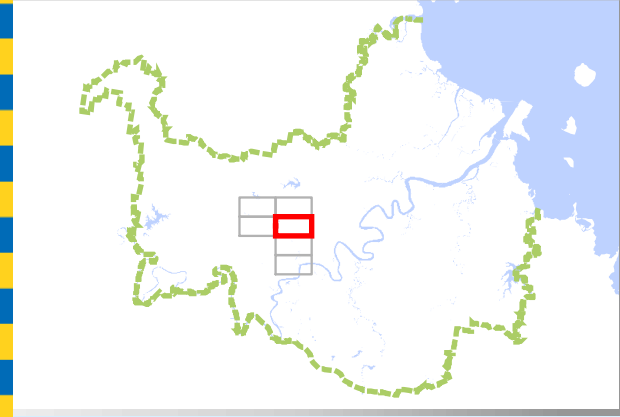
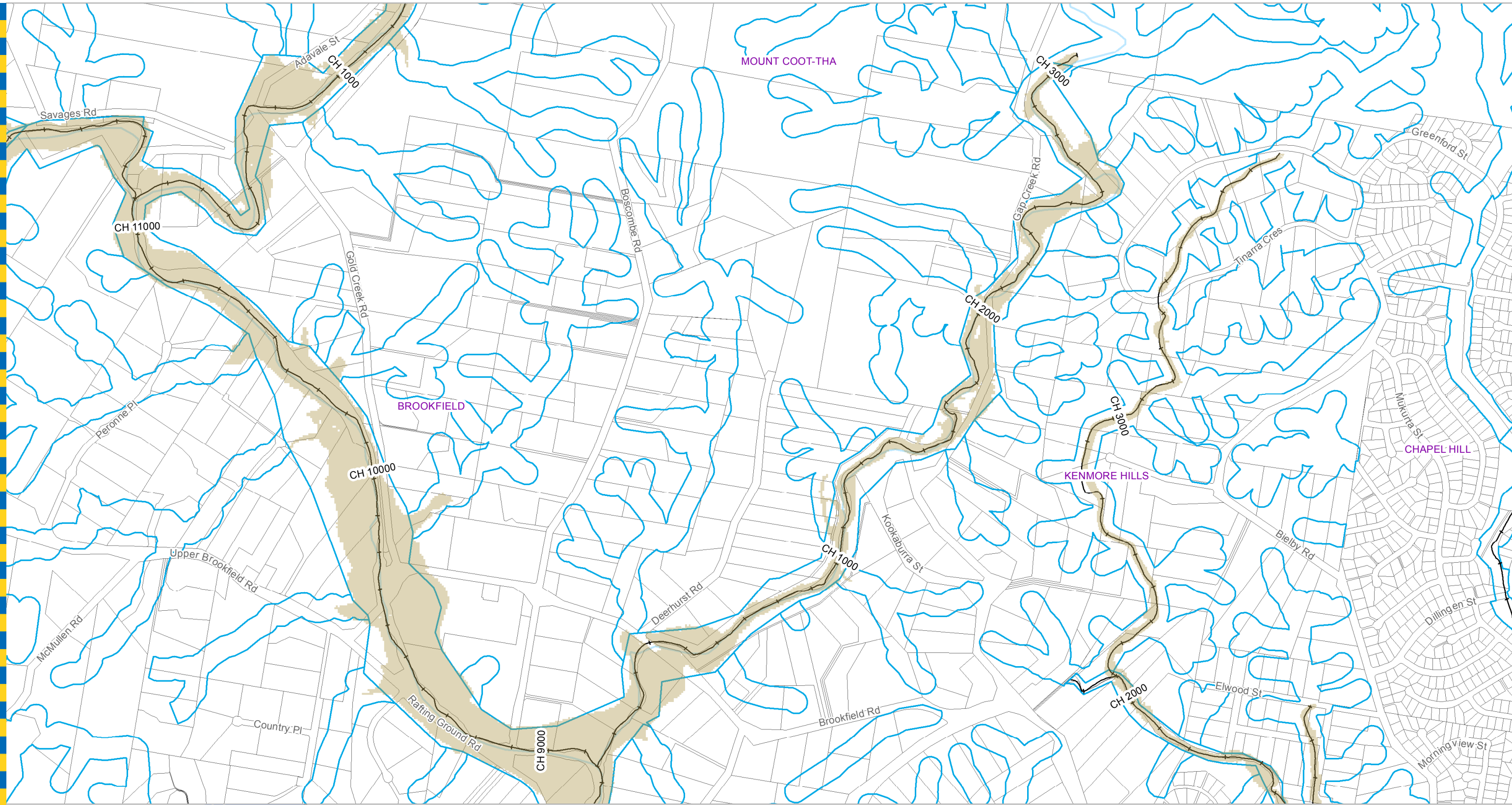
Dedicated to a better Brisbane

**Moggill Creek
 0.2% AEP Flood Extent Map
 - Page 3 of 6**



Prepared by Brisbane City Council
 City Projects Office
 GPO Box 1434
 Brisbane Qld 4001
 For more information
 visit www.brisbane.qld.gov.au
 or call (07) 3403 8888

For Information Only - Not Council Policy



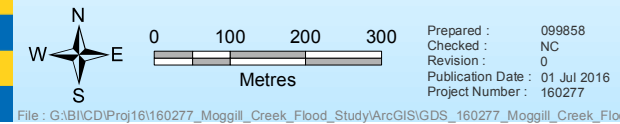
- Legend**
- AMTD Line
 - City Plan Waterway Corridors
 - Flood Inundation Extent
 - Waterway/Waterbody

DATA INFORMATION
 The flood maps must be read in conjunction with the flood study report and interpreted by a qualified professional engineer. The flood maps are based on the best data available to Brisbane City Council ("Council") at the time the maps were developed. Council, and the copyright owners listed below, give no warranty in relation to the data (including accuracy, reliability, completeness, currency or suitability) presented in these maps and the user uses and relies upon the data in the maps at its own sole risk and liability. Council is not liable for errors or omissions in the flood maps. To the full extent that it is able to do so in law, the Council disclaims all liability (including without limitation, liability in negligence) for any loss, damage or costs (including indirect and consequential loss and damage), caused by or arising from anyone using or relying on the data contained in the flood maps for any purpose whatsoever.
 ©Brisbane City Council (Unless stated below)
 Cadastre © 2013 Department of Natural Resources and Mines 2012 NAVTEQ Street Data
 © 2012 NAVTEQ; 2007 Aerial Imagery ©2007 Furgio Spatial Solutions; 2005 Aerial Imagery ©2005 QASCO; 2005 Brisway © 2009 Melway Publishing; 2005 DigitalGlobe
 Quickbird Satellite Imagery © 2005 DigitalGlobe; 2002 Contours © 2002 AAMHatch



Dedicated to a better Brisbane

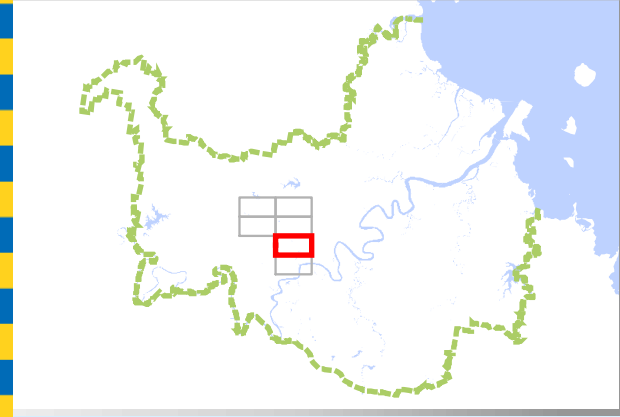
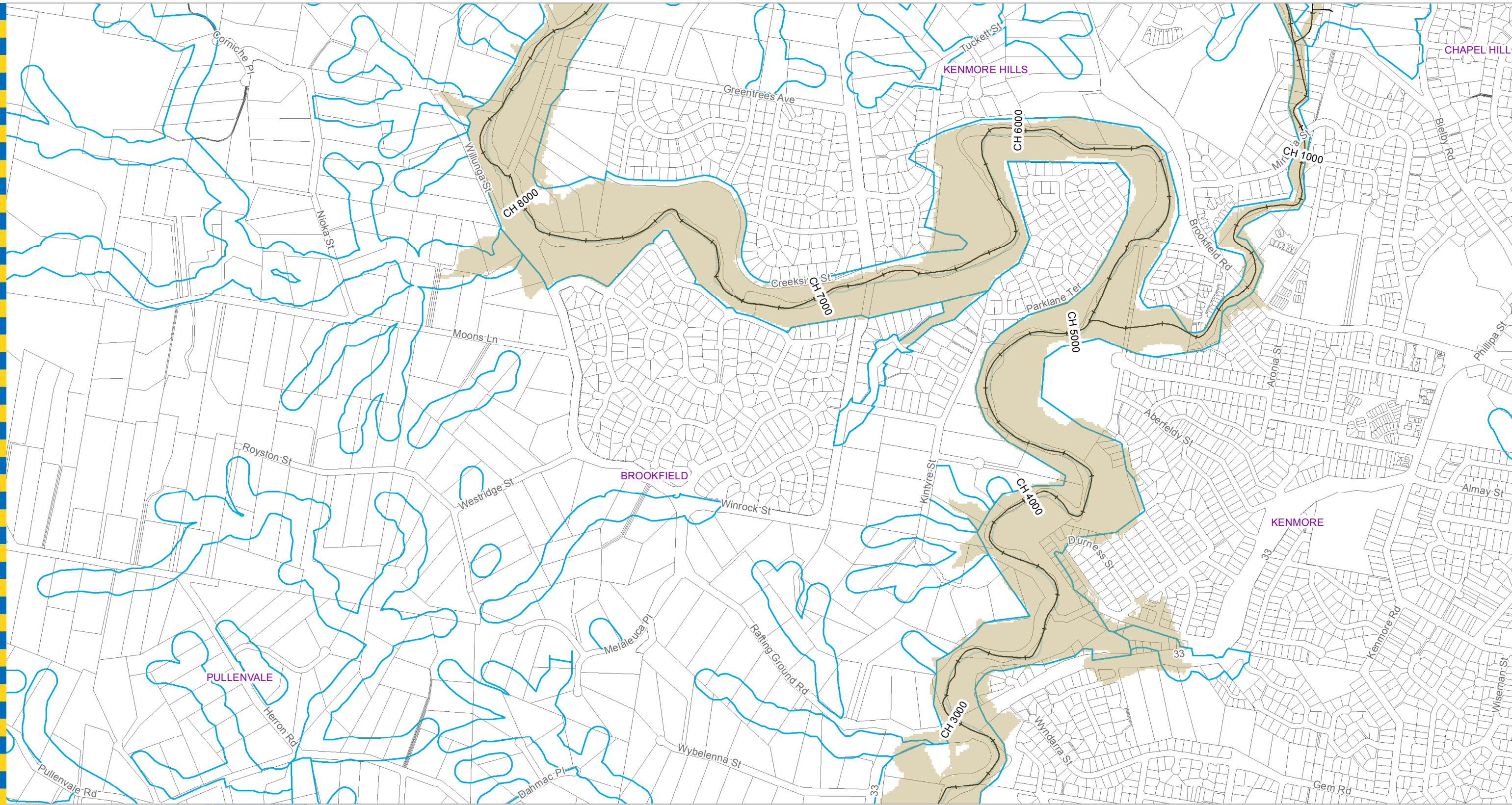
**Moggill Creek
 0.2% AEP Flood Extent Map
 - Page 4 of 6**



Prepared by Brisbane City Council
 City Projects Office
 GPO Box 1434
 Brisbane Qld 4001
 For more information
 visit www.brisbane.qld.gov.au
 or call (07) 3403 8888

For Information Only - Not Council Policy

File: G:\BICD\Proj16\160277_Moggill_Creek_Flood_Study\ArcGIS\GDS_160277_Moggill_Creek_Flood_Study_500y_016.mxd



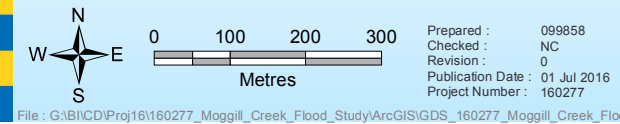
- Legend**
- AMTD Line
 - City Plan Waterway Corridors
 - Flood Inundation Extent
 - Waterway/Waterbody

DATA INFORMATION
 The flood maps must be read in conjunction with the flood study report and interpreted by a qualified professional engineer. The flood maps are based on the best data available to Brisbane City Council ("Council") at the time the maps were developed. Council, and the copyright owners listed below, give no warranty in relation to the data (including accuracy, reliability, completeness, currency or suitability) presented in these maps and the user uses and relies upon the data in the maps at its own sole risk and liability. Council is not liable for errors or omissions in the flood maps. To the full extent that it is able to do so in law, the Council disclaims all liability (including without limitation, liability in negligence) for any loss, damage or costs (including indirect and consequential loss and damage), caused by or arising from anyone using or relying on the data contained in the flood maps for any purpose whatsoever.
 ©Brisbane City Council (Unless stated below)
 Cadastre © 2013 Department of Natural Resources and Mines 2012 NAVTEQ Street Data © 2012 NAVTEQ; 2007 Aerial Imagery ©2007 Furgu Spatial Solutions; 2005 Aerial Imagery ©2005 QASCO; 2005 Brisway © 2009 Melway Publishing; 2005 DigitalGlobe Quickbird Satellite Imagery © 2005 DigitalGlobe; 2002 Contours © 2002 AAMHatch



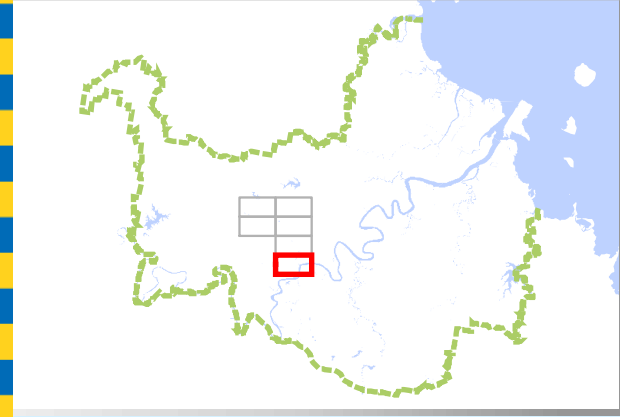
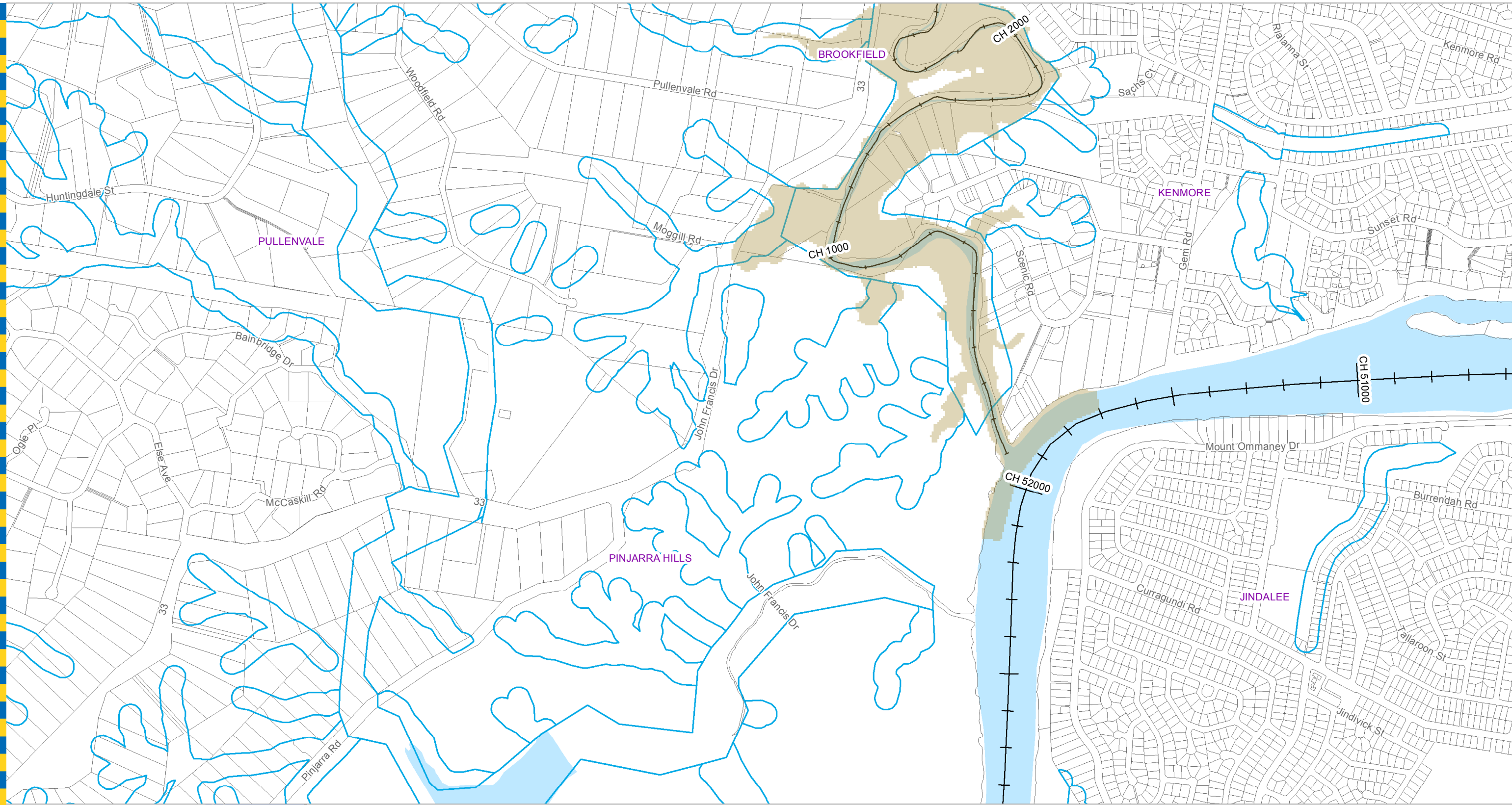
Dedicated to a better Brisbane

**Moggill Creek
 0.2% AEP Flood Extent Map
 - Page 5 of 6**



Prepared by Brisbane City Council
 City Projects Office
 GPO Box 1434
 Brisbane Qld 4001
 For more information visit www.brisbane.qld.gov.au or call (07) 3403 8888

For Information Only - Not Council Policy



- Legend**
- AMTD Line
 - City Plan Waterway Corridors
 - Flood Inundation Extent
 - Waterway/Waterbody

DATA INFORMATION
 The flood maps must be read in conjunction with the flood study report and interpreted by a qualified professional engineer. The flood maps are based on the best data available to Brisbane City Council ("Council") at the time the maps were developed. Council, and the copyright owners listed below, give no warranty in relation to the data (including accuracy, reliability, completeness, currency or suitability) presented in these maps and the user uses and relies upon the data in the maps at its own sole risk and liability. Council is not liable for errors or omissions in the flood maps. To the full extent that it is able to do so in law, the Council disclaims all liability (including without limitation, liability in negligence) for any loss, damage or costs (including indirect and consequential loss and damage), caused by or arising from anyone using or relying on the data contained in the flood maps for any purpose whatsoever.
 ©Brisbane City Council (Unless stated below)
 Cadastre © 2013 Department of Natural Resources and Mines 2012 NAVTEQ Street Data
 © 2012 NAVTEQ; 2007 Aerial Imagery ©2007 Furgo Spatial Solutions; 2005 Aerial Imagery ©2005 QASCO; 2005 Brisway © 2009 Melway Publishing; 2005 DigitalGlobe Quickbird Satellite Imagery © 2005 DigitalGlobe; 2002 Contours © 2002 AAMHatch



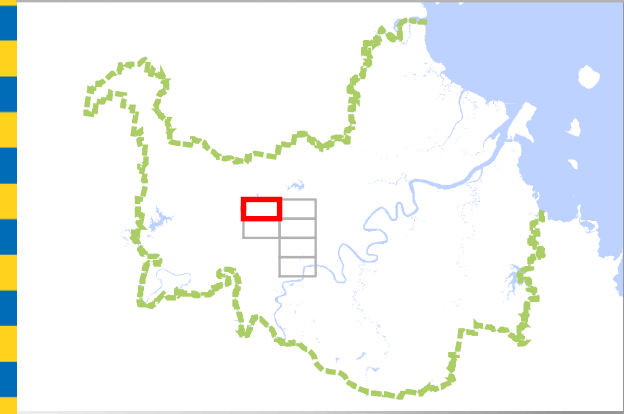
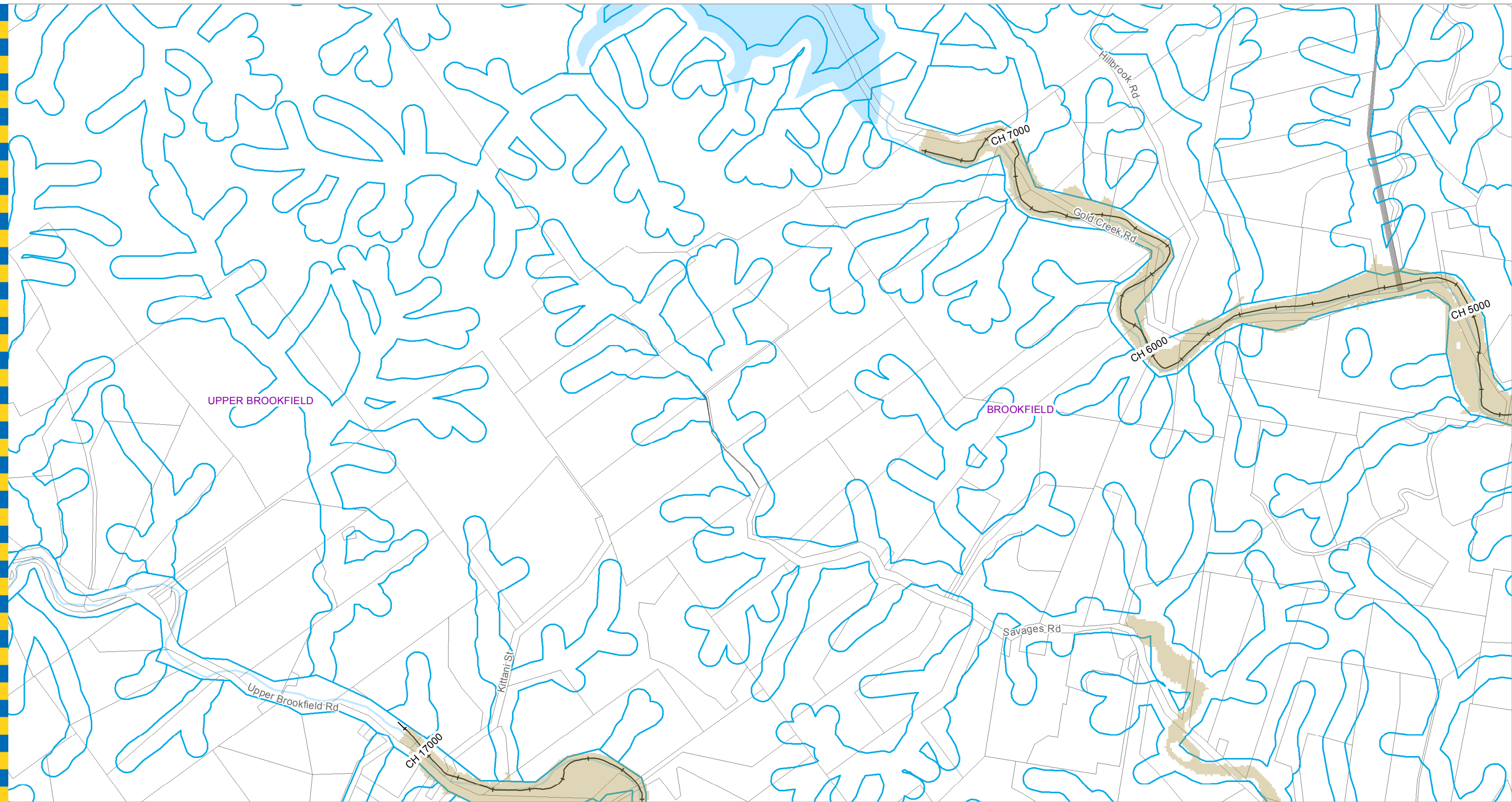
Dedicated to a better Brisbane

**Moggill Creek
 0.2% AEP Flood Extent Map
 - Page 6 of 6**

For Information Only - Not Council Policy

Prepared : 099858
 Checked : NC
 Revision : 0
 Publication Date : 01 Jul 2016
 Project Number : 160277

Prepared by Brisbane City Council
 City Projects Office
 GPO Box 1434
 Brisbane Qld 4001
 For more information
 visit www.brisbane.qld.gov.au
 or call (07) 3403 8888



Legend

- AMTD Line
- City Plan Waterway Corridors
- Flood Inundation Extent
- Waterway/Waterbody

DATA INFORMATION

The flood maps must be read in conjunction with the flood study report and interpreted by a qualified professional engineer. The flood maps are based on the best data available to Brisbane City Council ("Council") at the time the maps were developed. Council, and the copyright owners listed below, give no warranty in relation to the data (including accuracy, reliability, completeness, currency or suitability) presented in these maps and the user uses and relies upon the data in the maps at its own sole risk and liability. Council is not liable for errors or omissions in the flood maps. To the full extent that it is able to do so in law, the Council disclaims all liability (including without limitation, liability in negligence) for any loss, damage or costs (including indirect and consequential loss and damage), caused by or arising from anyone using or relying on the data contained in the flood maps for any purpose whatsoever.

©Brisbane City Council (Unless stated below)
 Cadastre © 2013 Department of Natural Resources and Mines 2012 NAVTEQ Street Data
 © 2012 NAVTEQ; 2007 Aerial Imagery ©2007 Furgo Spatial Solutions; 2005 Aerial Imagery ©2005 QASCO; 2005 Brisway © 2009 Melway Publishing; 2005 DigitalGlobe Quickbird Satellite Imagery © 2005 DigitalGlobe; 2002 Contours © 2002 AAMHatch



Dedicated to a better Brisbane

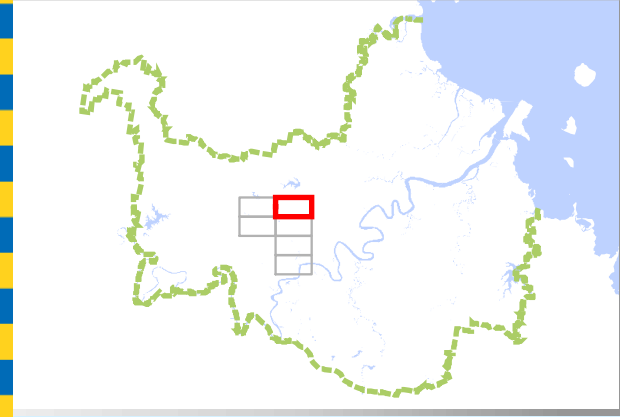
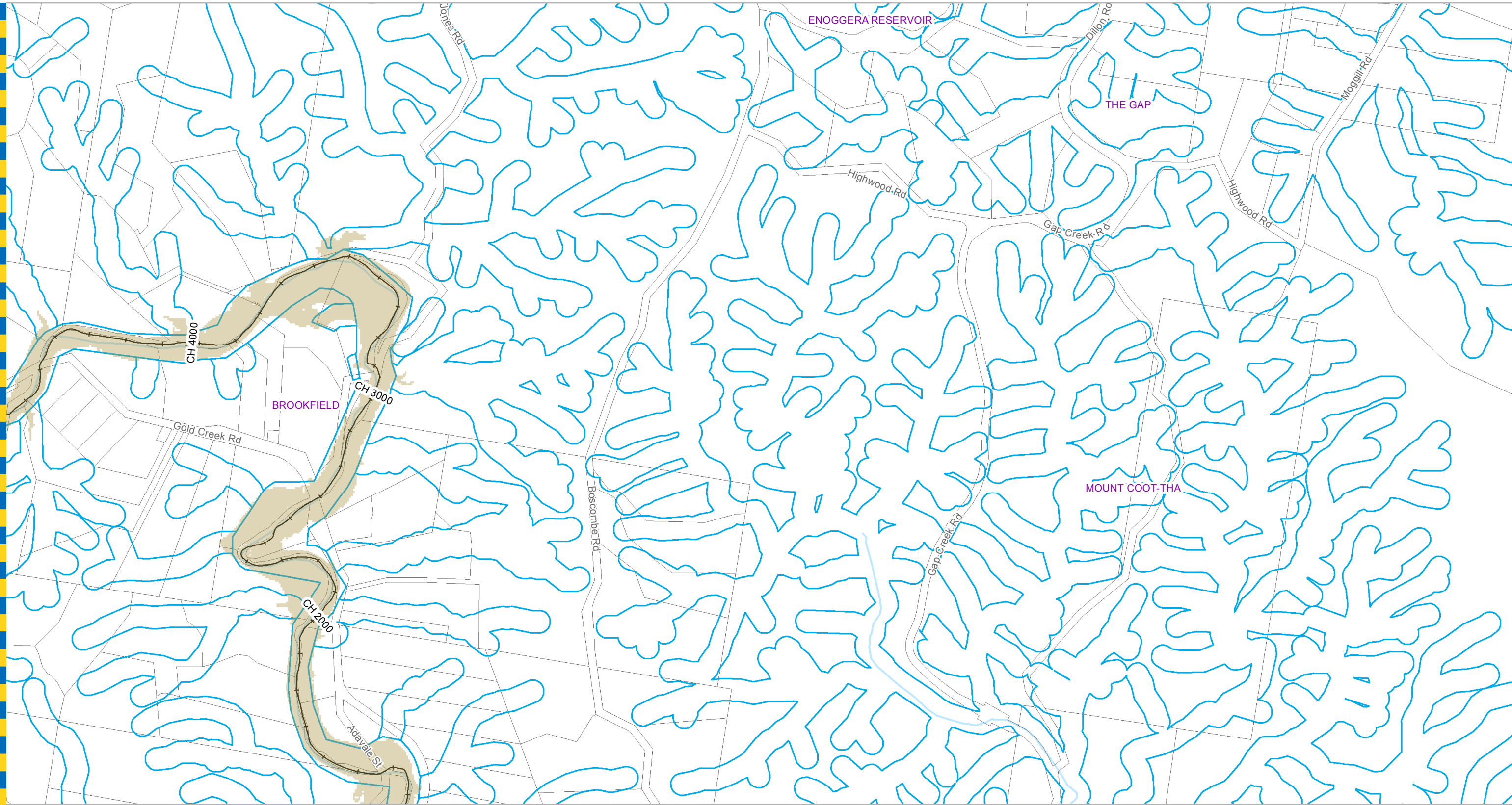
**Moggill Creek
 0.05% AEP Flood Extent Map
 - Page 1 of 6**

For Information Only - Not Council Policy

Prepared by Brisbane City Council
 City Projects Office
 GPO Box 1434
 Brisbane Qld 4001

For more information
 visit www.brisbane.qld.gov.au
 or call (07) 3403 8888

Prepared : 099858
 Checked : NC
 Revision : 0
 Publication Date : 01 Jul 2016
 Project Number : 160277



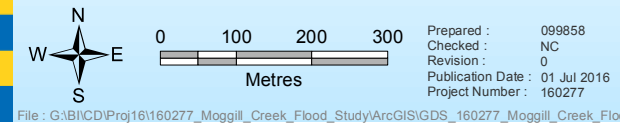
- Legend**
- AMTD Line
 - City Plan Waterway Corridors
 - Flood Inundation Extent
 - Waterway/Waterbody

DATA INFORMATION
 The flood maps must be read in conjunction with the flood study report and interpreted by a qualified professional engineer. The flood maps are based on the best data available to Brisbane City Council ("Council") at the time the maps were developed. Council, and the copyright owners listed below, give no warranty in relation to the data (including accuracy, reliability, completeness, currency or suitability) presented in these maps and the user uses and relies upon the data in the maps at its own sole risk and liability. Council is not liable for errors or omissions in the flood maps. To the full extent that it is able to do so in law, the Council disclaims all liability (including without limitation, liability in negligence) for any loss, damage or costs (including indirect and consequential loss and damage), caused by or arising from anyone using or relying on the data contained in the flood maps for any purpose whatsoever.
 ©Brisbane City Council (Unless stated below)
 Cadastre © 2013 Department of Natural Resources and Mines 2012 NAVTEQ Street Data
 © 2012 NAVTEQ; 2007 Aerial Imagery ©2007 Furgio Spatial Solutions; 2005 Aerial Imagery ©2005 QASCO; 2005 Brisway © 2009 Melway Publishing; 2005 DigitalGlobe
 Quickbird Satellite Imagery © 2005 DigitalGlobe; 2002 Contours © 2002 AAMHatch



Dedicated to a better Brisbane

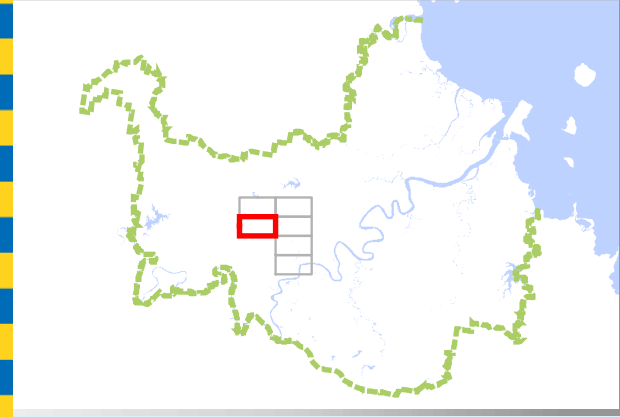
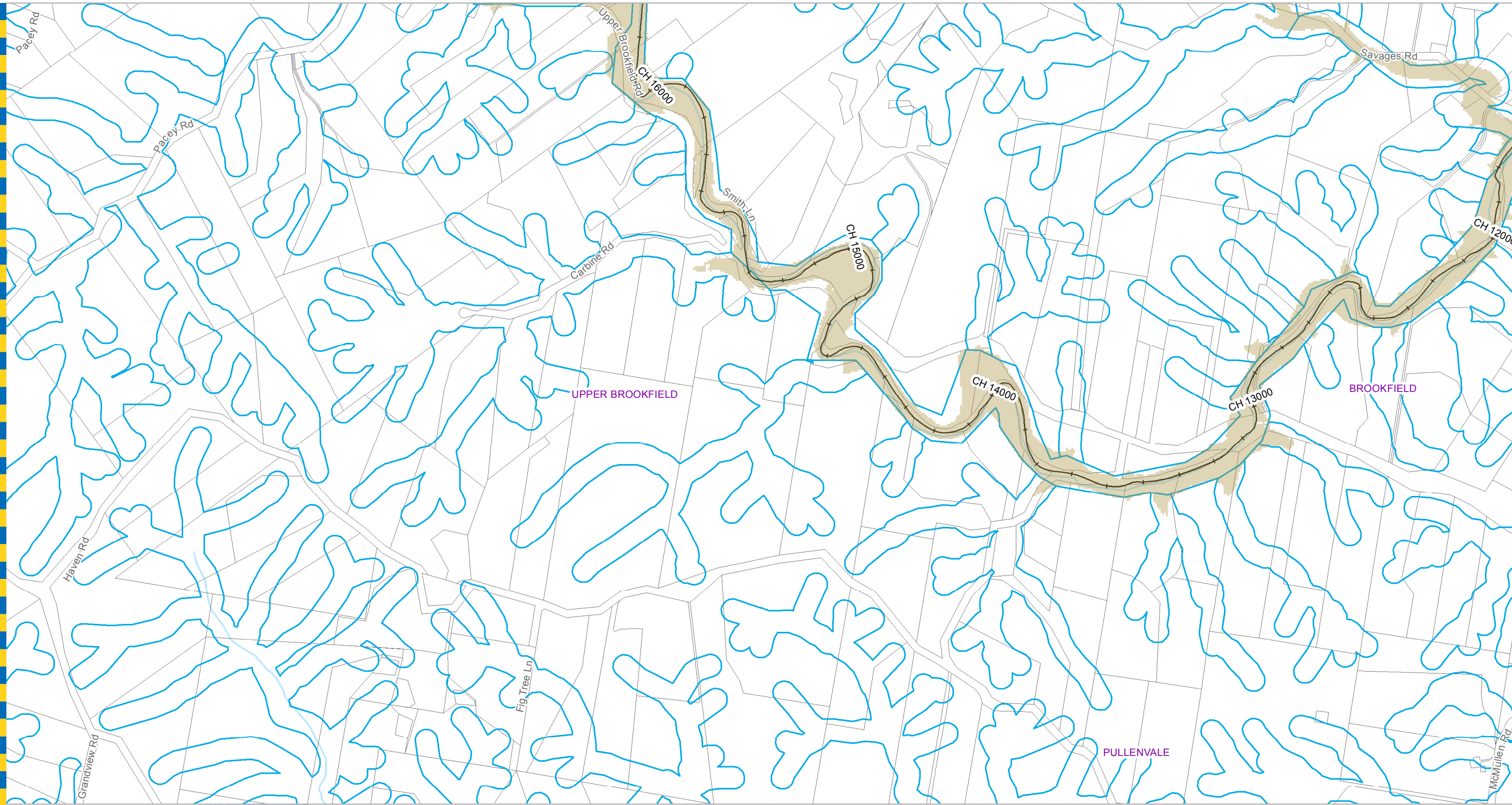
**Moggill Creek
 0.05% AEP Flood Extent Map
 - Page 2 of 6**







Prepared by Brisbane City Council
 City Projects Office
 GPO Box 1434
 Brisbane Qld 4001
 For more information
 visit www.brisbane.qld.gov.au
 or call (07) 3403 8888

For Information Only - Not Council Policy

File : G:\BICD\Proj16\160277_Moggill_Creek_Flood_Study\ArcGIS\GDS_160277_Moggill_Creek_Flood_Study_2000y_017.mxd



Legend

-  AMTD Line
-  City Plan Waterway Corridors
-  Flood Inundation Extent
-  Waterway/Waterbody

DATA INFORMATION

The flood maps must be read in conjunction with the flood study report and interpreted by a qualified professional engineer. The flood maps are based on the best data available to Brisbane City Council ("Council") at the time the maps were developed. Council, and the copyright owners listed below, give no warranty in relation to the data (including accuracy, reliability, completeness, currency or suitability) presented in these maps and the user uses and relies upon the data in the maps at its own sole risk and liability. Council is not liable for errors or omissions in the flood maps. To the full extent that it is able to do so in law, the Council disclaims all liability (including without limitation, liability in negligence) for any loss, damage or costs (including indirect and consequential loss and damage), caused by or arising from anyone using or relying on the data contained in the flood maps for any purpose whatsoever.


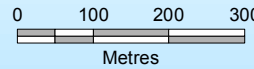
©Brisbane City Council (Unless stated below)
 Cadastre © 2013 Department of Natural Resources and Mines 2012 NAVTEQ Street Data
 © 2012 NAVTEQ; 2007 Aerial Imagery ©2007 Furgo Spatial Solutions; 2005 Aerial Imagery ©2005 QASCO; 2005 Brisway © 2009 Melway Publishing; 2005 DigitalGlobe
 Quickbird Satellite Imagery © 2005 DigitalGlobe; 2002 Contours © 2002 AAMHatch



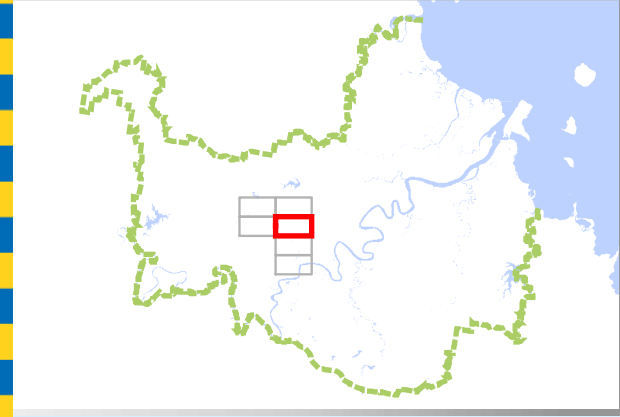
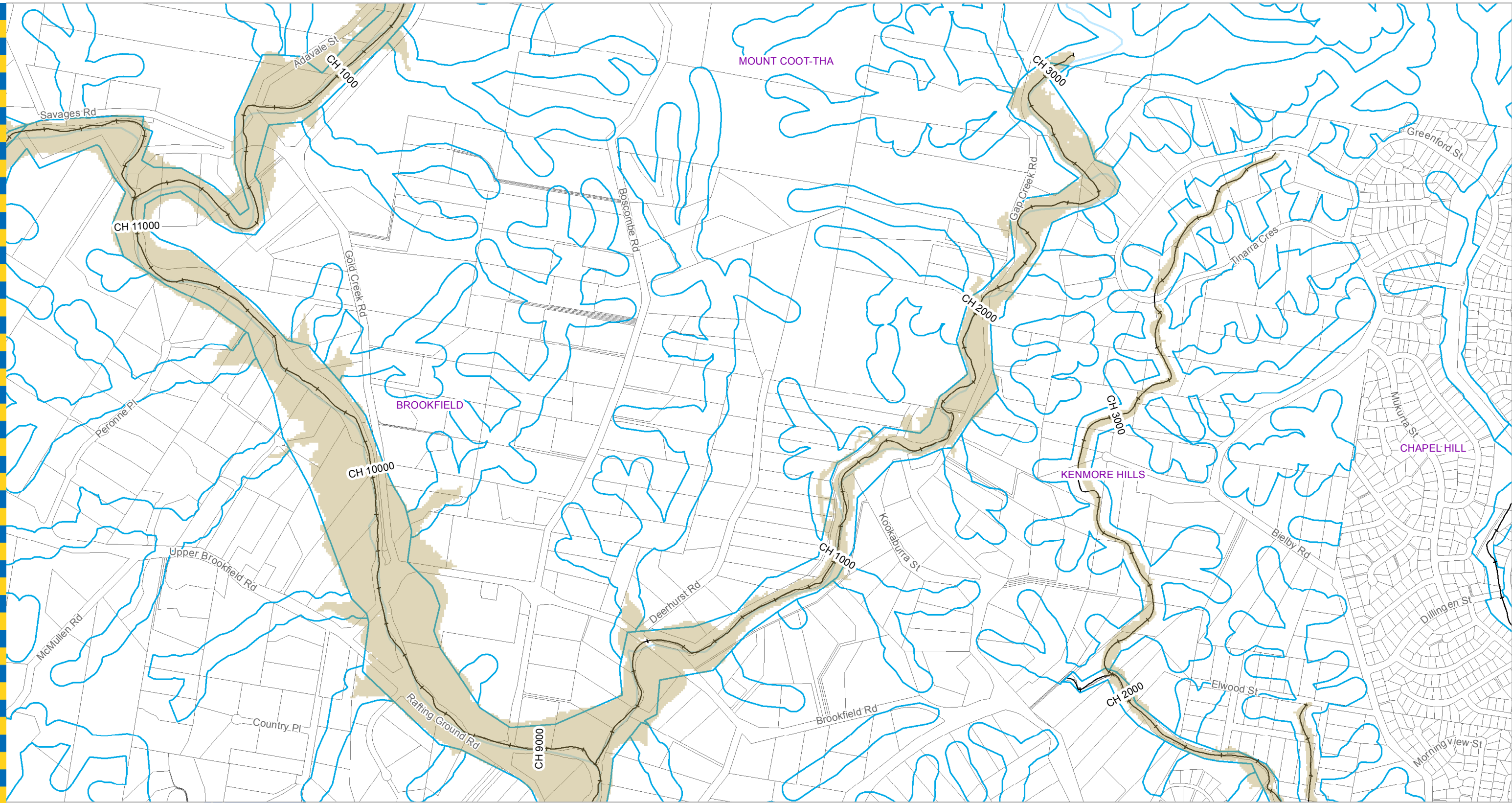
Dedicated to a better Brisbane

**Moggill Creek
 0.05% AEP Flood Extent Map
 - Page 3 of 6**

For Information Only - Not Council Policy



 Prepared : 099858
 Checked : NC
 Revision : 0
 Publication Date : 01 Jul 2016
 Project Number : 160277

Prepared by Brisbane City Council
 City Projects Office
 GPO Box 1434
 Brisbane Qld 4001
 For more information
 visit www.brisbane.qld.gov.au
 or call (07) 3403 8888



Legend

- AMTD Line
- City Plan Waterway Corridors
- Flood Inundation Extent
- Waterway/Waterbody

DATA INFORMATION

The flood maps must be read in conjunction with the flood study report and interpreted by a qualified professional engineer. The flood maps are based on the best data available to Brisbane City Council ("Council") at the time the maps were developed. Council, and the copyright owners listed below, give no warranty in relation to the data (including accuracy, reliability, completeness, currency or suitability) presented in these maps and the user uses and relies upon the data in the maps at its own sole risk and liability. Council is not liable for errors or omissions in the flood maps. To the full extent that it is able to do so in law, the Council disclaims all liability (including without limitation, liability in negligence) for any loss, damage or costs (including indirect and consequential loss and damage), caused by or arising from anyone using or relying on the data contained in the flood maps for any purpose whatsoever.

©Brisbane City Council (Unless stated below)
 Cadastre © 2013 Department of Natural Resources and Mines 2012 NAVTEQ Street Data
 © 2012 NAVTEQ; 2007 Aerial Imagery ©2007 Furgo Spatial Solutions; 2005 Aerial Imagery ©2005 QASCO; 2005 Brisway © 2009 Melway Publishing; 2005 DigitalGlobe
 Quickbird Satellite Imagery © 2005 DigitalGlobe; 2002 Contours © 2002 AAMHatch



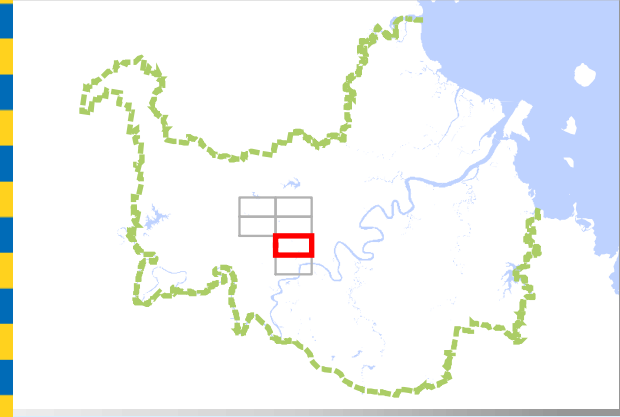
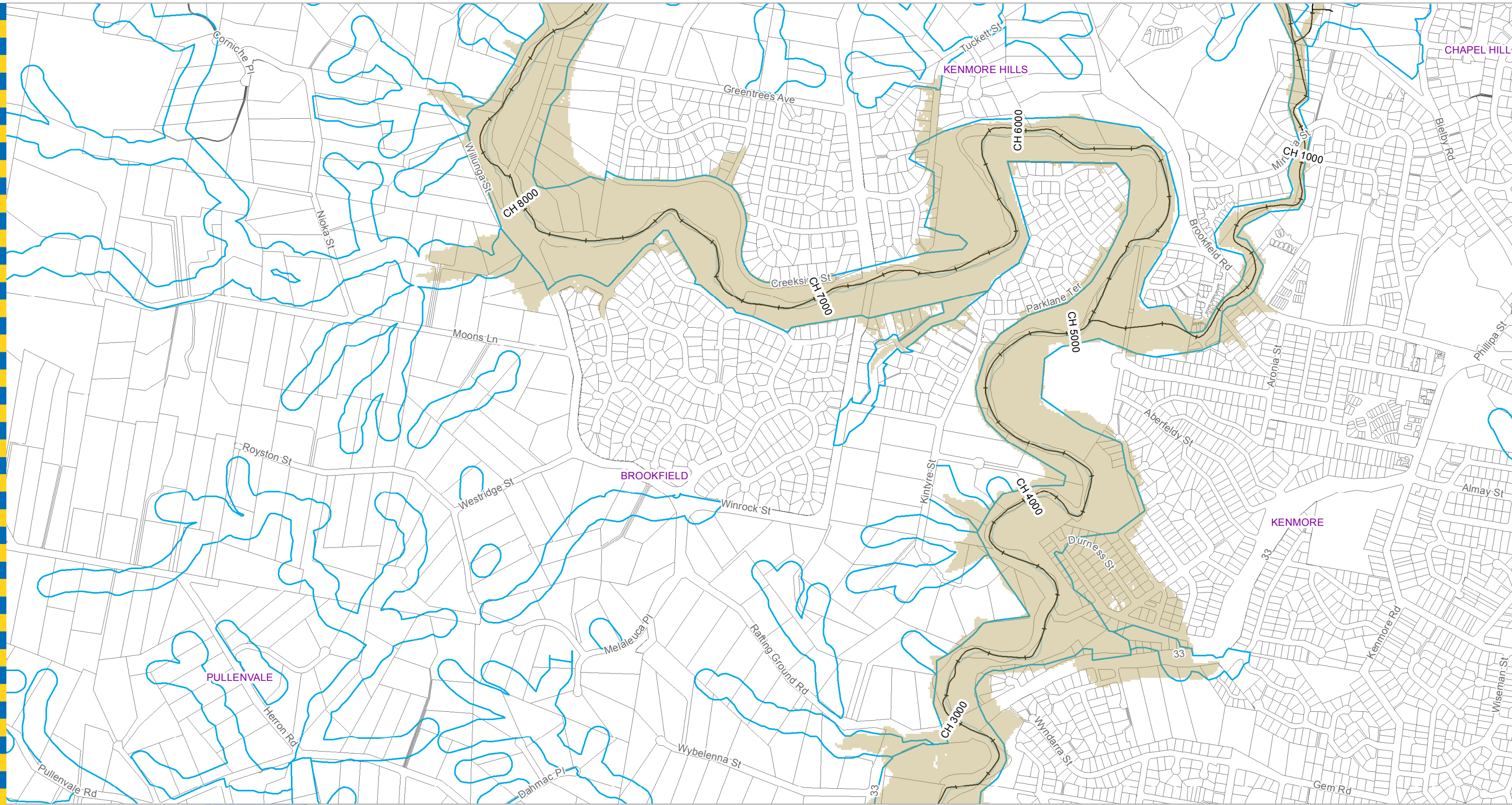
Dedicated to a better Brisbane

**Moggill Creek
 0.05% AEP Flood Extent Map
 - Page 4 of 6**

For Information Only - Not Council Policy

Prepared : 099858
 Checked : NC
 Revision : 0
 Publication Date : 01 Jul 2016
 Project Number : 160277

Prepared by Brisbane City Council
 City Projects Office
 GPO Box 1434
 Brisbane Qld 4001
 For more information
 visit www.brisbane.qld.gov.au
 or call (07) 3403 8888



- Legend**
- AMTD Line
 - City Plan Waterway Corridors
 - Flood Inundation Extent
 - Waterway/Waterbody

DATA INFORMATION
 The flood maps must be read in conjunction with the flood study report and interpreted by a qualified professional engineer. The flood maps are based on the best data available to Brisbane City Council ("Council") at the time the maps were developed. Council, and the copyright owners listed below, give no warranty in relation to the data (including accuracy, reliability, completeness, currency or suitability) presented in these maps and the user uses and relies upon the data in the maps at its own sole risk and liability. Council is not liable for errors or omissions in the flood maps. To the full extent that it is able to do so in law, the Council disclaims all liability (including without limitation, liability in negligence) for any loss, damage or costs (including indirect and consequential loss and damage), caused by or arising from anyone using or relying on the data contained in the flood maps for any purpose whatsoever.
 ©Brisbane City Council (Unless stated below)
 Cadastre © 2013 Department of Natural Resources and Mines 2012 NAVTEQ Street Data
 © 2012 NAVTEQ; 2007 Aerial Imagery ©2007 Furgo Spatial Solutions; 2005 Aerial Imagery ©2005 QASCO; 2005 Brisway © 2009 Melway Publishing; 2005 DigitalGlobe Quickbird Satellite Imagery © 2005 DigitalGlobe; 2002 Contours © 2002 AAMHatch



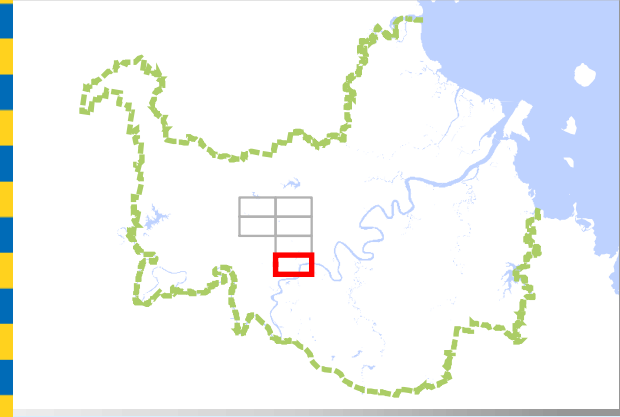
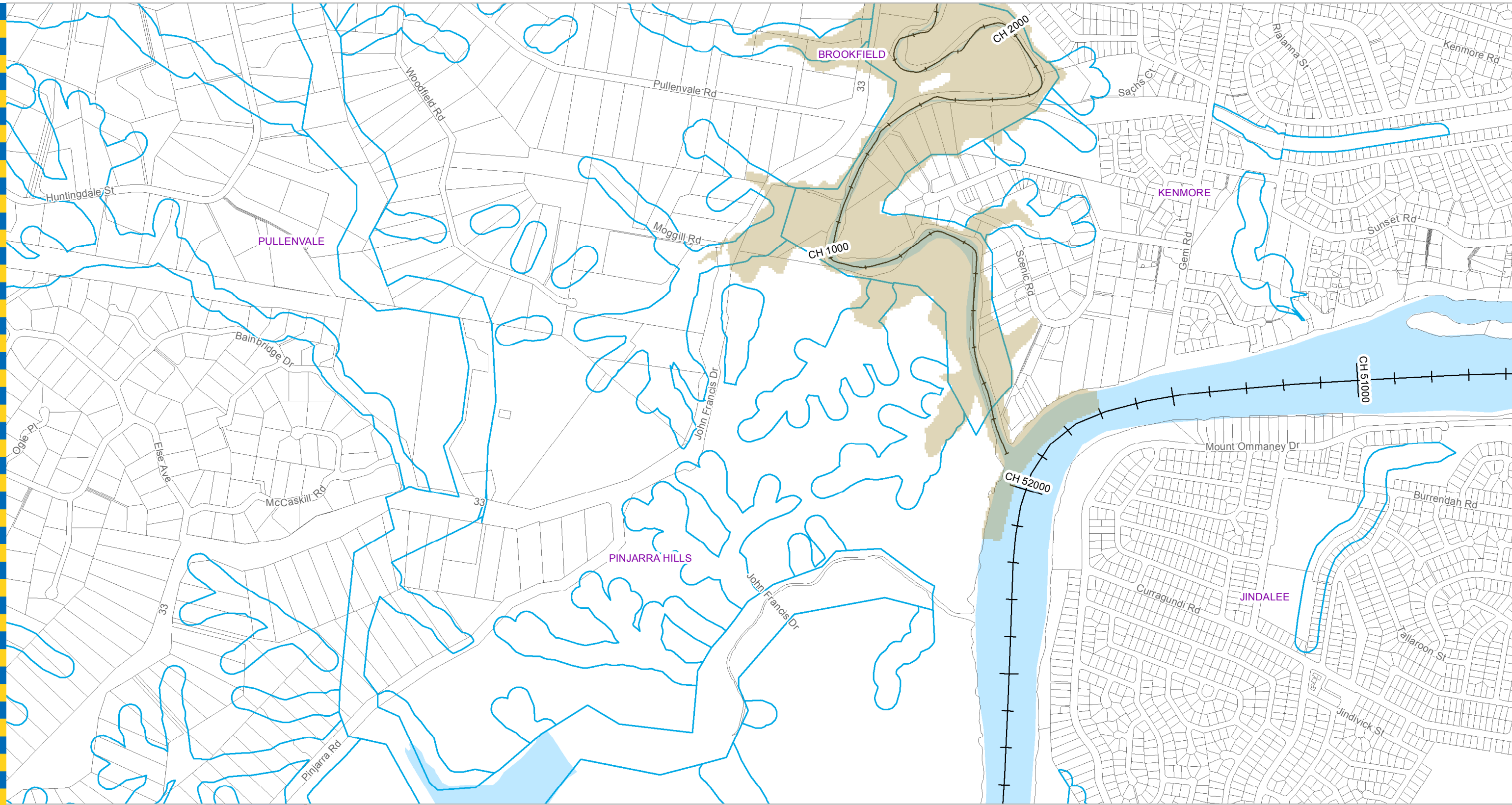
Dedicated to a better Brisbane

**Moggill Creek
 0.05% AEP Flood Extent Map
 - Page 5 of 6**

For Information Only - Not Council Policy

Prepared : 099858
 Checked : NC
 Revision : 0
 Publication Date : 01 Jul 2016
 Project Number : 160277
 File : G:\BICD\Proj\16\160277_Moggill_Creek_Flood_Study\ArcGIS\GDS_160277_Moggill_Creek_Flood_Study_2000y_017.mxd

Prepared by Brisbane City Council
 City Projects Office
 GPO Box 1434
 Brisbane Qld 4001
 For more information
 visit www.brisbane.qld.gov.au
 or call (07) 3403 8888



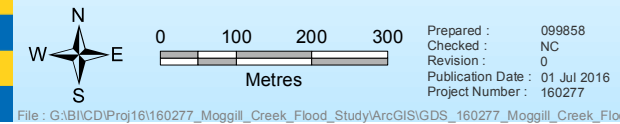
- Legend**
- AMTD Line
 - City Plan Waterway Corridors
 - Flood Inundation Extent
 - Waterway/Waterbody

DATA INFORMATION
 The flood maps must be read in conjunction with the flood study report and interpreted by a qualified professional engineer. The flood maps are based on the best data available to Brisbane City Council ("Council") at the time the maps were developed. Council, and the copyright owners listed below, give no warranty in relation to the data (including accuracy, reliability, completeness, currency or suitability) presented in these maps and the user uses and relies upon the data in the maps at its own sole risk and liability. Council is not liable for errors or omissions in the flood maps. To the full extent that it is able to do so in law, the Council disclaims all liability (including without limitation, liability in negligence) for any loss, damage or costs (including indirect and consequential loss and damage), caused by or arising from anyone using or relying on the data contained in the flood maps for any purpose whatsoever.
 ©Brisbane City Council (Unless stated below)
 Cadastre © 2013 Department of Natural Resources and Mines 2012 NAVTEQ Street Data
 © 2012 NAVTEQ; 2007 Aerial Imagery ©2007 Furgo Spatial Solutions; 2005 Aerial Imagery ©2005 QASCO; 2005 Brisway © 2009 Melway Publishing; 2005 DigitalGlobe
 Quickbird Satellite Imagery © 2005 DigitalGlobe; 2002 Contours © 2002 AAMHatch



Dedicated to a better Brisbane

**Moggill Creek
 0.05% AEP Flood Extent Map
 - Page 6 of 6**



Prepared by Brisbane City Council
 City Projects Office
 GPO Box 1434
 Brisbane Qld 4001
 For more information
 visit www.brisbane.qld.gov.au
 or call (07) 3403 8888

For Information Only - Not Council Policy